

DEVELOPMENT PLAN FOR KOVALAM - VIZHINJAM AREA









TRIVANDRUM DEVELOPMENT AUTHORITY







planner



secretary



scale 1:8000

-  area reserved for tourism development
-  area to be reserved for golf courses
-  area reserved for agriculture use where agri-cottage set up for promotion
-  sub centre of water & vizhinjam
-  area to be reserved for fishermen's rehabilitation
-  camping and recreation

-  area to be reserved for industrial use
-  area to be acquired for vizhinjam developments
-  club centre
-  staff quarters
-  commercial use
-  proposed alignment of N.H.

-  village boundary
-  panchayat boundary
-  water courses
-  existing roads for improvements
-  gully fields
-  proposed new roads

