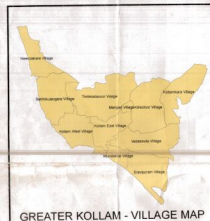
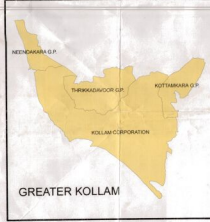
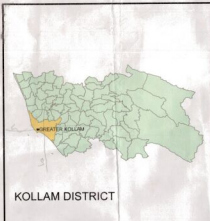
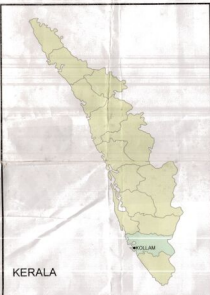
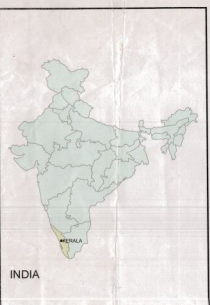


# GREATER KOLLAM DEVELOPMENT PLAN

PROPOSED LANDUSE MAP - 2031  
MAP NO. GLS/2

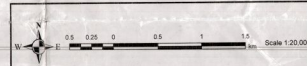


### Legend

- Planning Area
- LSGs Boundary
- Survey Boundary
- Existing Railway
- Proposed Railway
- 45 M Road Existing to be widened/ Proposed
- 25 M Road Existing to be widened/ Proposed
- 21 M Road Existing to be widened
- 18 M Road Existing to be widened/ Proposed
- 15 M Road Existing to be widened/ Proposed
- 12 M Road Existing to be widened/ Proposed
- 8 M Road Existing to be widened/ Proposed

### Landuse

- Residential Use Zone
- Commercial Zone- Existing to be retained/ Proposed to be reserved
- Industrial Zone- Existing to be retained/ Proposed to be reserved
- Small Industrial Zone- Proposed to be reserved
- Public & Semipublic Zone
- Transport Zone
- Residential Mixed Zone
- Dry Agriculture Zone (Homestead Cultivation)
- Parks & Open Spaces - I
- Parks & Open spaces - II
- Parks & Open Spaces - III
- Special Zone - Zonal Level Parks
- Environmentally Sensitive/ Heritage Zone
- Paddy/Low lying Land
- Waterbodies
- Cremation/ Burial Ground



OFFICE OF THE TOWN PLANNER KOLLAM	JOINT TOWN PLANNING COMMITTEE KOLLAM
ASST TOWN PLANNER <i>[Signature]</i>	
Dy TOWN PLANNER <i>[Signature]</i>	
TOWN PLANNER <i>[Signature]</i>	MEMBER SECRETARY <i>[Signature]</i>
OFFICE OF THE CHIEF TOWN PLANNER THIRUVANANTHAPURAM	
TOWN PLANNER <i>[Signature]</i>	
SENIOR TOWN PLANNER <i>[Signature]</i>	
CHIEF TOWN PLANNER <i>[Signature]</i>	CHAIRMAN <i>[Signature]</i>

LOCAL SELF GOVERNMENT DEPARTMENT  
SECRETARY TO GOVT *[Signature]*