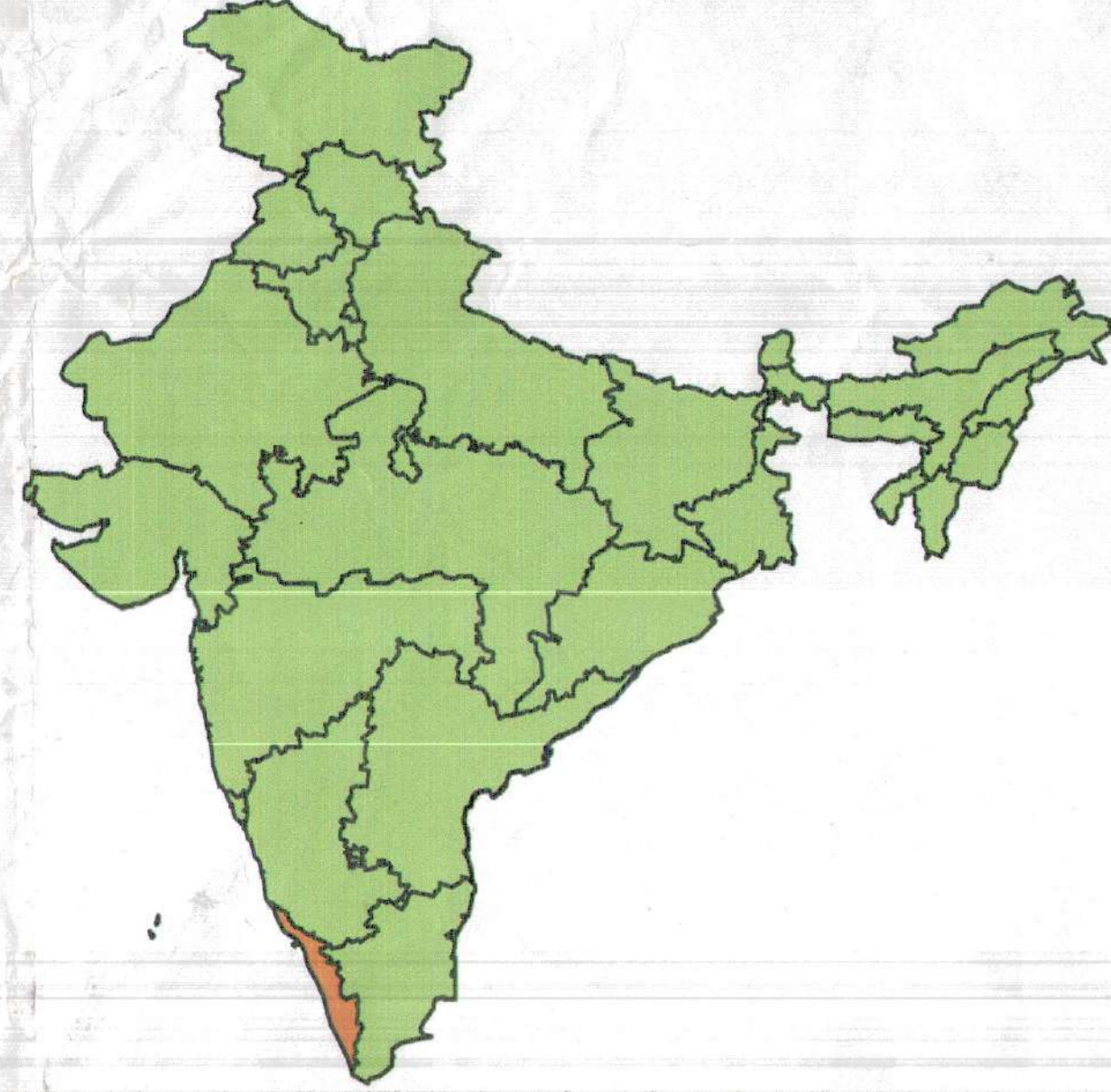
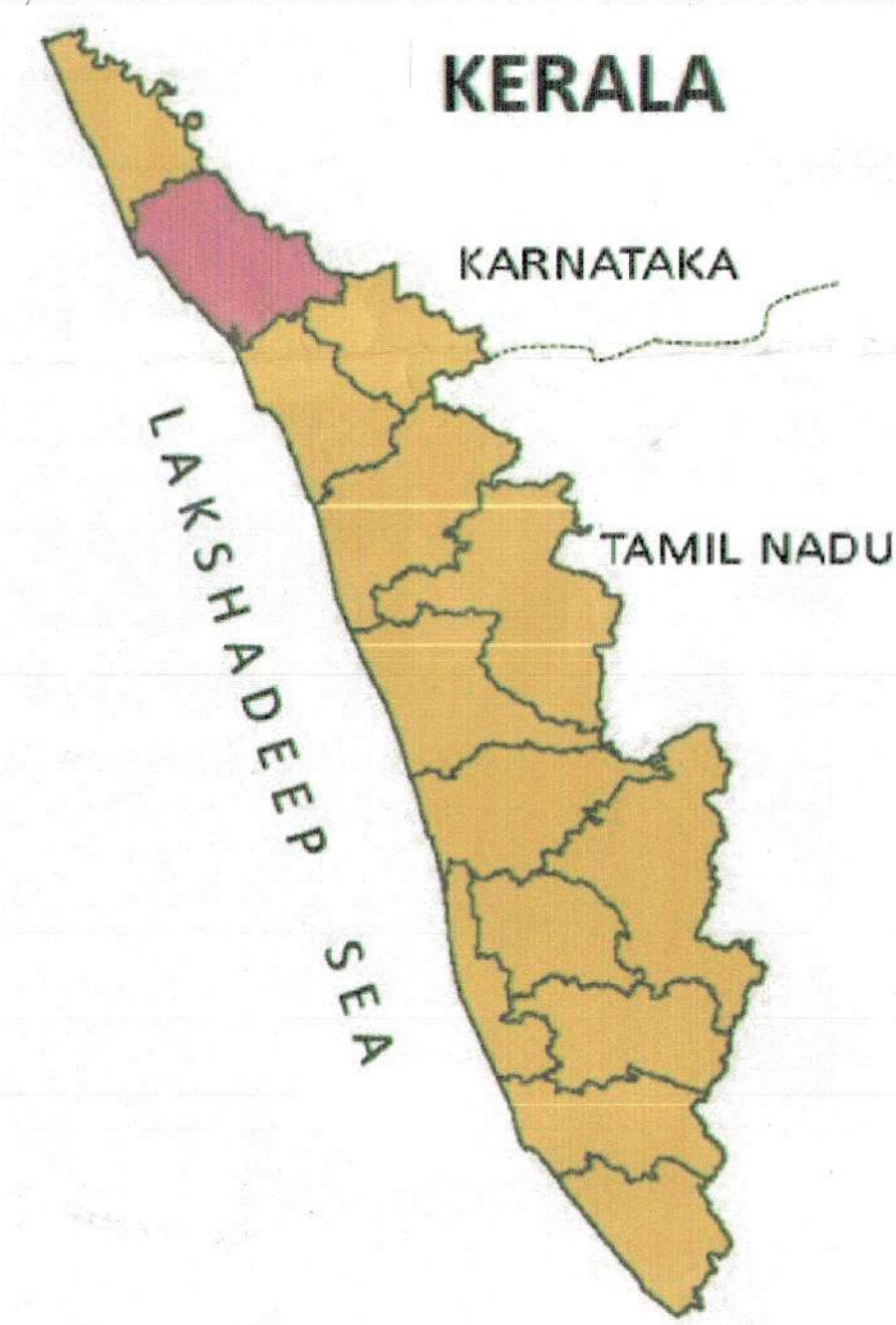


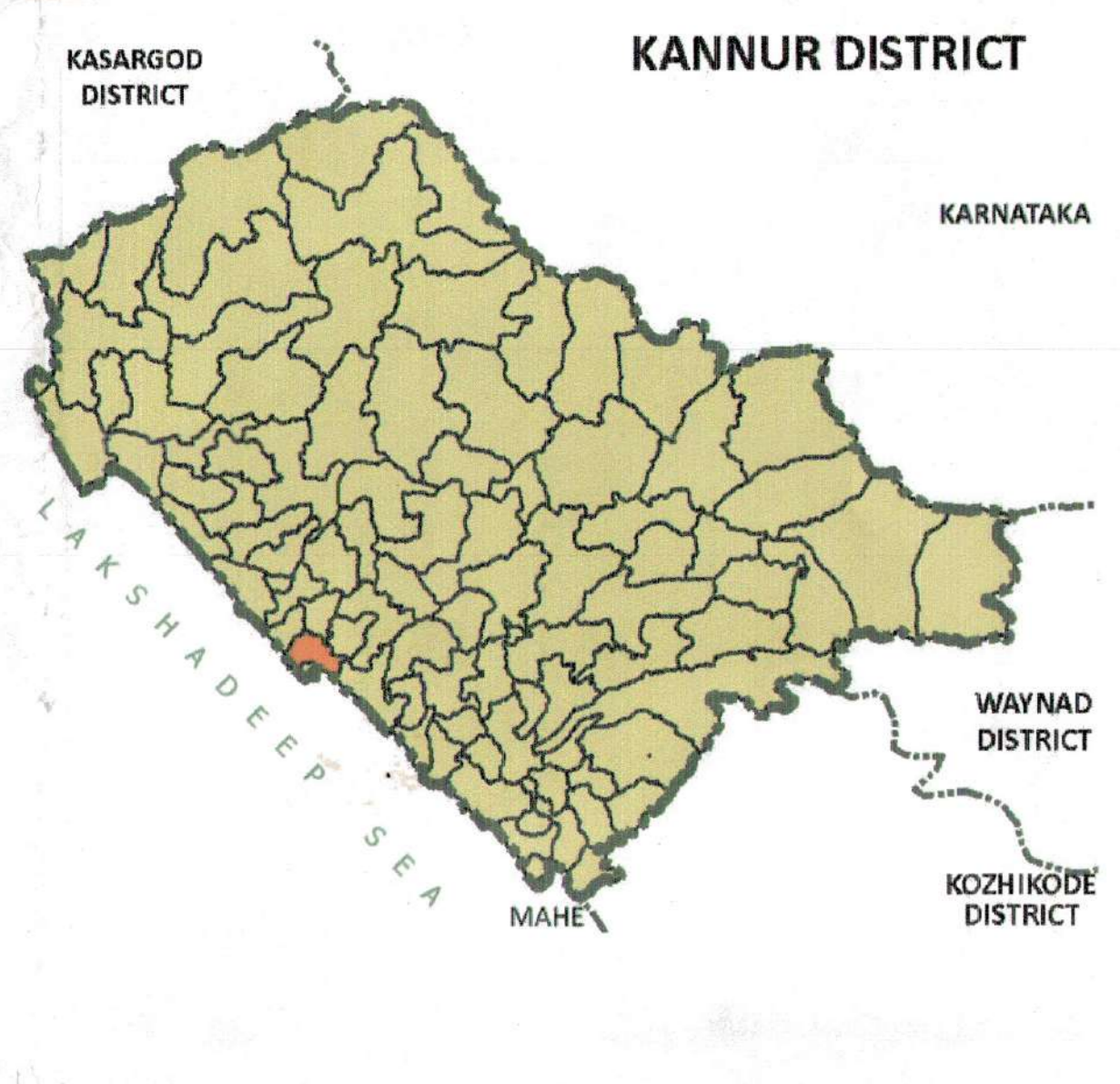
INDIA



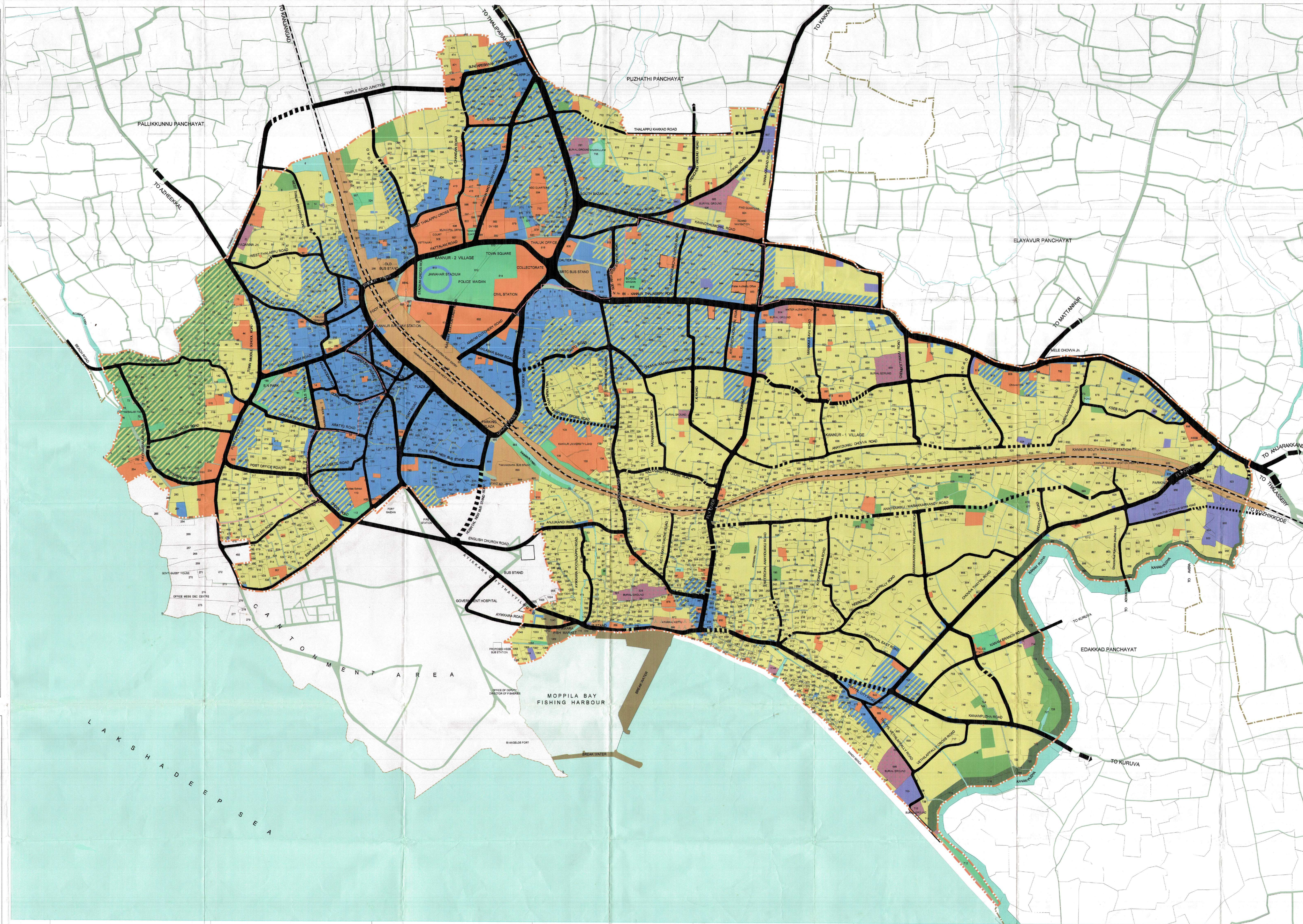
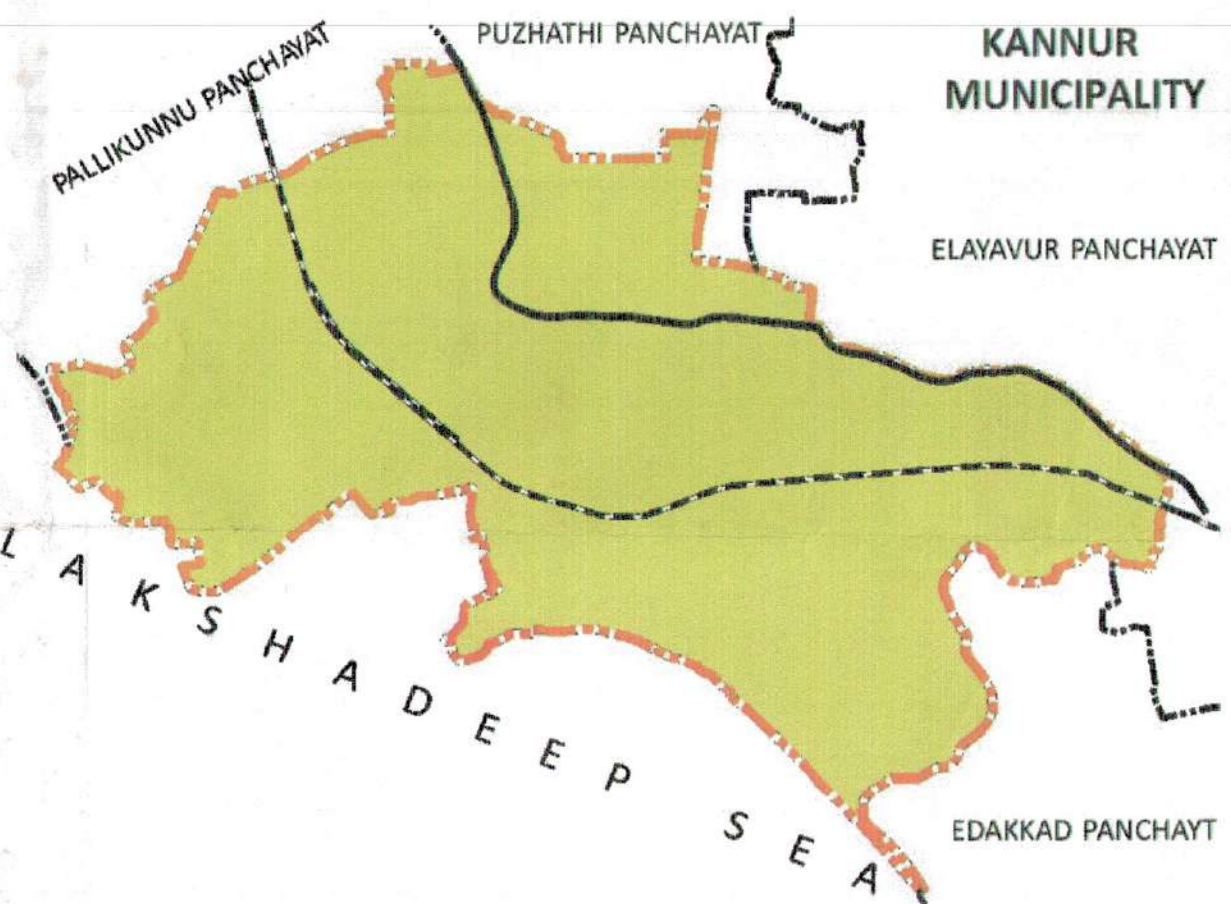
KERALA



KANNUR DISTRICT



KANNUR MUNICIPALITY



DEVELOPMENT PLAN FOR KANNUR MUNICIPAL AREA

MAP 2 :- PROPOSED LAND USE - 2031 (DRAFT)

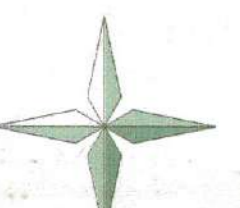
(placed before Kannur Municipal Council for approval and forwarding to Government for obtaining sanction for publication)

LEGEND

- MUNICIPAL BOUNDARY
- GRAMA PANCHAYAT BOUNDARY
- VILLAGE BOUNDARY
- SURVEY BOUNDARY
- RAILWAY LINE
- EXISTING ROADS / FOOT PATH
- 32 M N H
- 27 M ROAD
- 21 M ROAD
- 16 M ROAD
- 12 M ROAD
- PROPOSED ROAD
- RESIDENTIAL ZONE
- COMMERCIAL ZONE
- INDUSTRIAL ZONE
- PUBLIC & SEMI PUBLIC ZONE
- TRANSPORTATION AND ALLIED USES
- PARKS & OPEN SPACES
- DRY AGRICULTURAL ZONE
- TOURISM PROMOTION AREA
- ENVIRONMENTALLY SENSITIVE ZONE
- HARBOUR AND ALLIED USES
- HERITAGE ZONE
- HAZARDOUS ZONE
- WATER BODIES

0 100 200 300 400 500 Meters

N



DEPARTMENT OF TOWN AND COUNTRY PLANNING

Office of The Town Planner
Kannur

Draftsman

Assistant Town Planner

Deputy Town Planner

Town Planner

Office of The Chief Town Planner
Thiruvananthapuram

Assistant Town Planner

Deputy Town Planner

Town Planner

Senior Town Planner

Additional Chief Town Planner

Chief Town Planner

KANNUR MUNICIPALITY

Chairperson

Secretary

LOCAL SELF GOVERNMENT DEPARTMENT

Principal Secretary To Government