

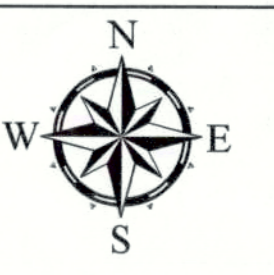
# MASTERPLAN FOR PALAKKAD MUNICIPALITY - PROPOSED LAND USE MAP-2041 --MP / 03 / I - B

## LEGEND

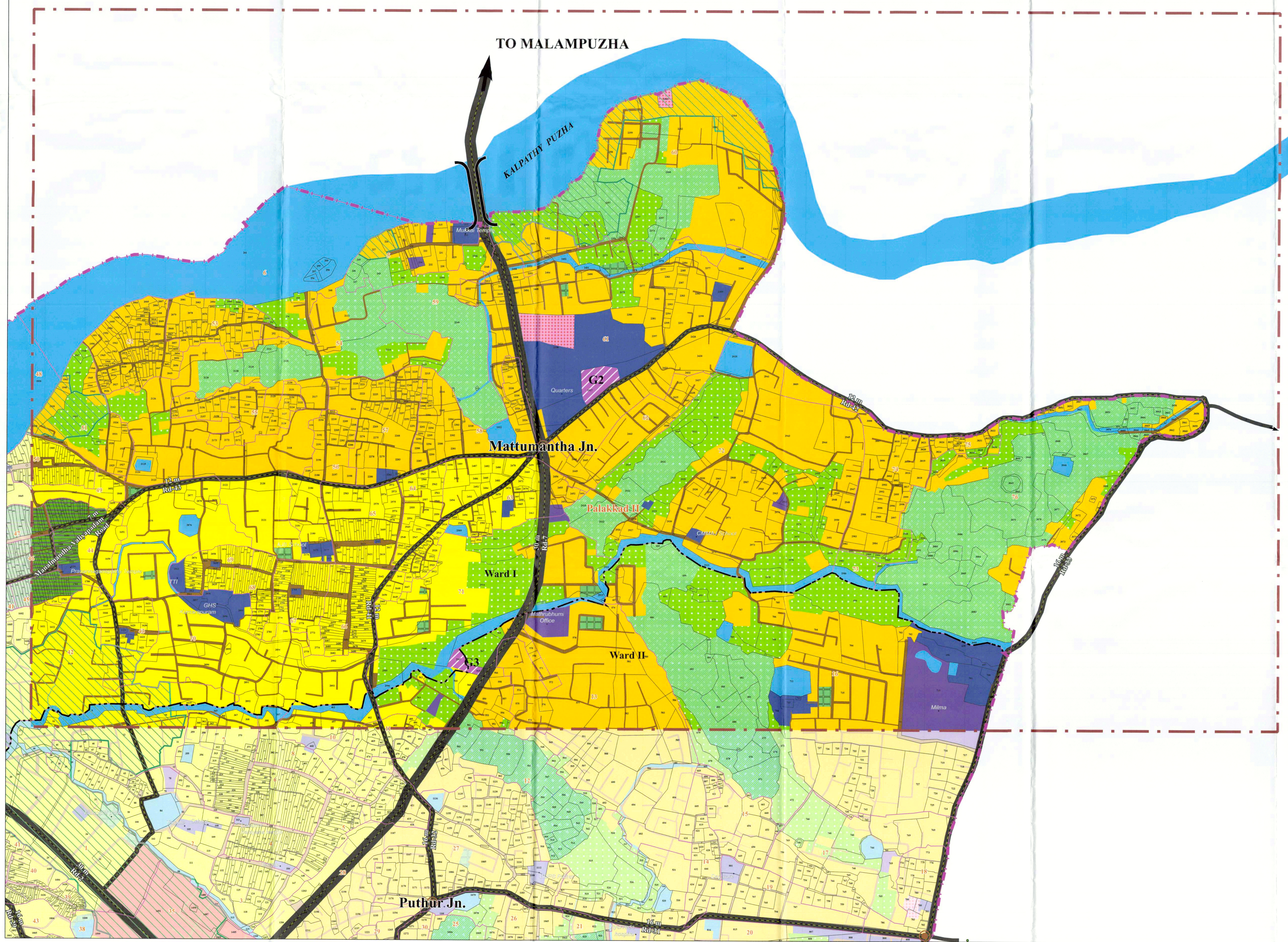
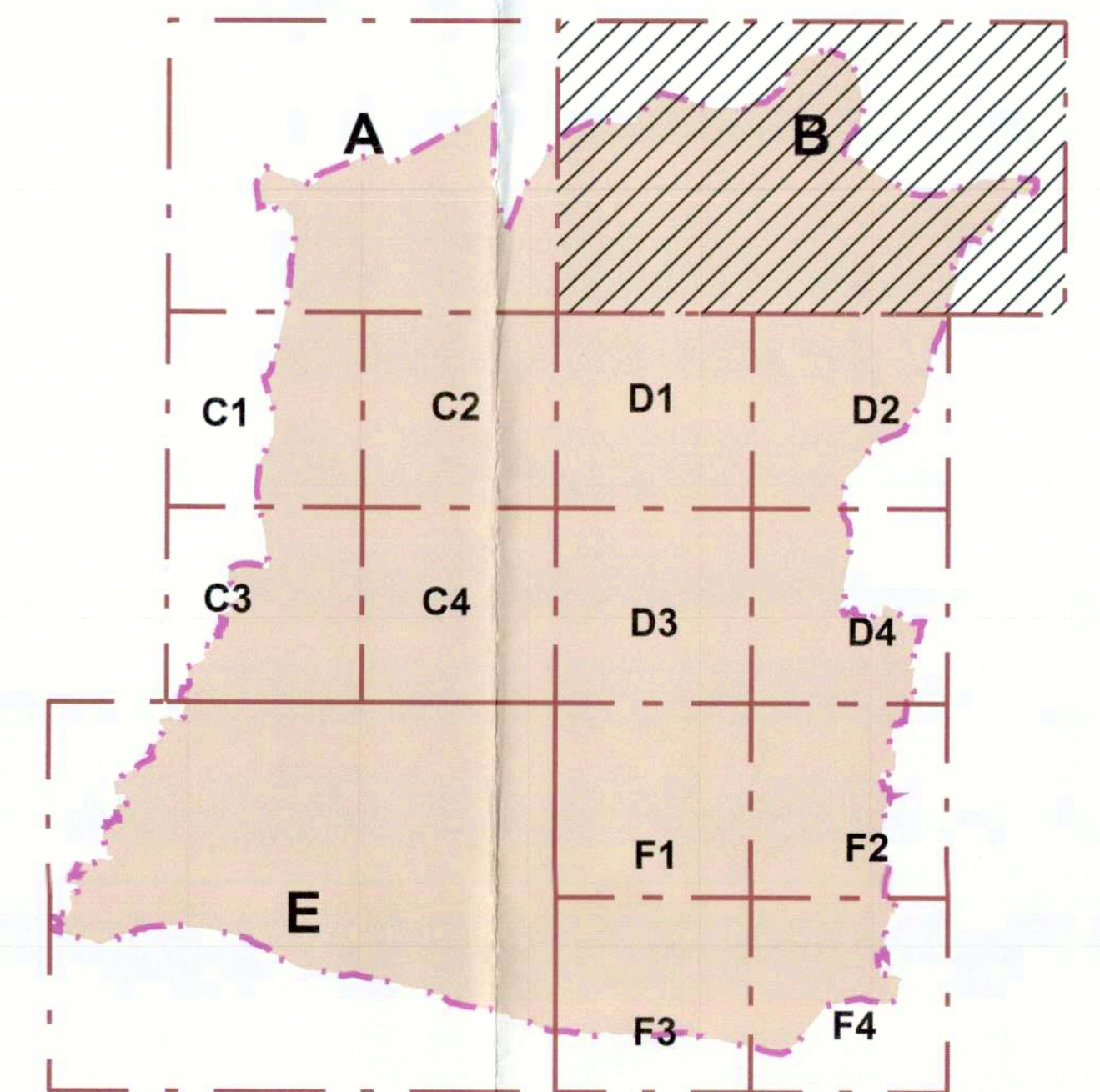
### Proposed Land use

- |  |                                 |  |                                       |
|--|---------------------------------|--|---------------------------------------|
|  | Residential Zone I              |  | Road Widening with Centreline Control |
|  | Residential Zone II             |  | Road Widening with Detailed Alignment |
|  | Town Centre                     |  | New Roads with Centreline Control     |
|  | Commercial Zone                 |  | New Roads with Detailed alignment     |
|  | Industrial Zone                 |  | Pedestrian Street                     |
|  | Public and Semi-Public Zone     |  | Special Zones                         |
|  | Tourism Development Zone        |  | Junctions                             |
|  | Recreational Zone               |  | Survey Boundary                       |
|  | Traffic and Transportation Zone |  | Block Boundary                        |
|  | Wet Agriculture Zone            |  | Revenue Ward Boundary                 |
|  | Water Retention Zone            |  | Village Boundary                      |
|  | Heritage Zone                   |  | Municipal Boundary                    |
|  | Forest                          |  | Grid Line                             |
|  | Land Reserved For Roads         |  | Existing Bridge                       |
|  | Crematorium and Burial grounds  |  | Proposed Bridge                       |
|  | Slaughter House                 |  | Railway line                          |
|  | Water Bodies                    |  |                                       |
|  | Flood Prone Area                |  |                                       |

SCALE : 1:4000  
0 125 250 500 750 1000 Meters



### INDEX MAP



### PALAKKAD MUNICIPALITY

Secretary: *Prithvi*  
Chairman/Chairperson: *[Signature]*

### OFFICE OF THE DISTRICT TOWN PLANNER PALAKKAD

Draftsman: *Jayadran*  
Assistant Town Planner: *[Signature]*  
Deputy Town Planner: *[Signature]*  
TOWN PLANNER: *[Signature]*

### OFFICE OF THE CHIEF TOWN PLANNER THIRUVANANTHAPURAM

Assistant Town Planner: *[Signature]*  
Deputy Town Planner: *[Signature]*  
Town Planner: *[Signature]*  
Senior Town Planner: *[Signature]*  
CHIEF TOWN PLANNER (Planning): *[Signature]*  
H.PRASANTH  
Chief Town Planner (Planning)  
Local Self Government Department  
Government of Kerala  
Thiruvananthapuram  
Ph. 9447221008

### LOCAL SELF GOVERNMENT DEPARTMENT PLANNING

Principal Secretary to Government: *[Signature]*  
Dr. SHARMILA MARY JOSEPH IAS  
Principal Secretary to Government  
Local Self Government Department  
Government of Kerala  
Thiruvananthapuram  
Ph. 9447221008