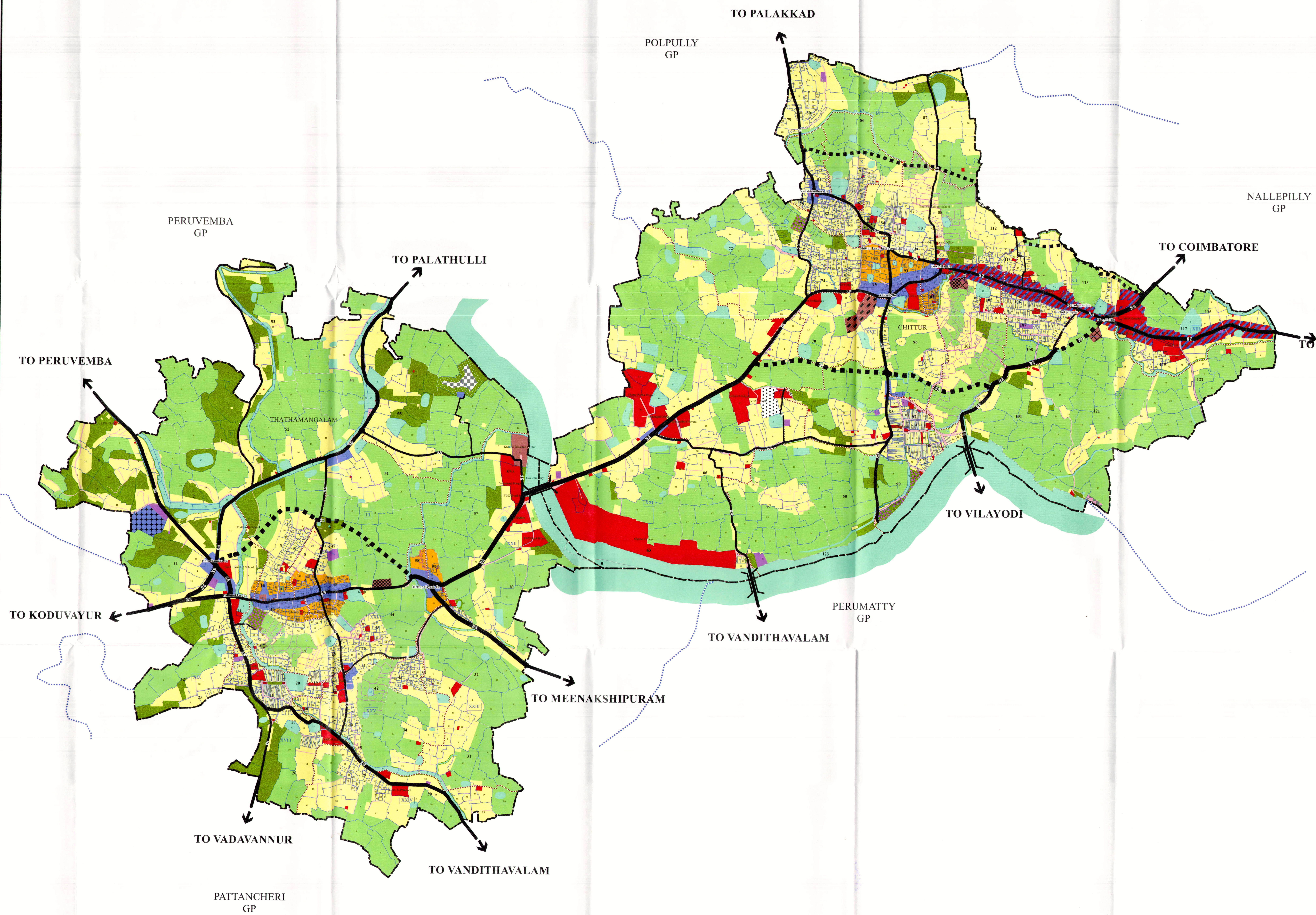
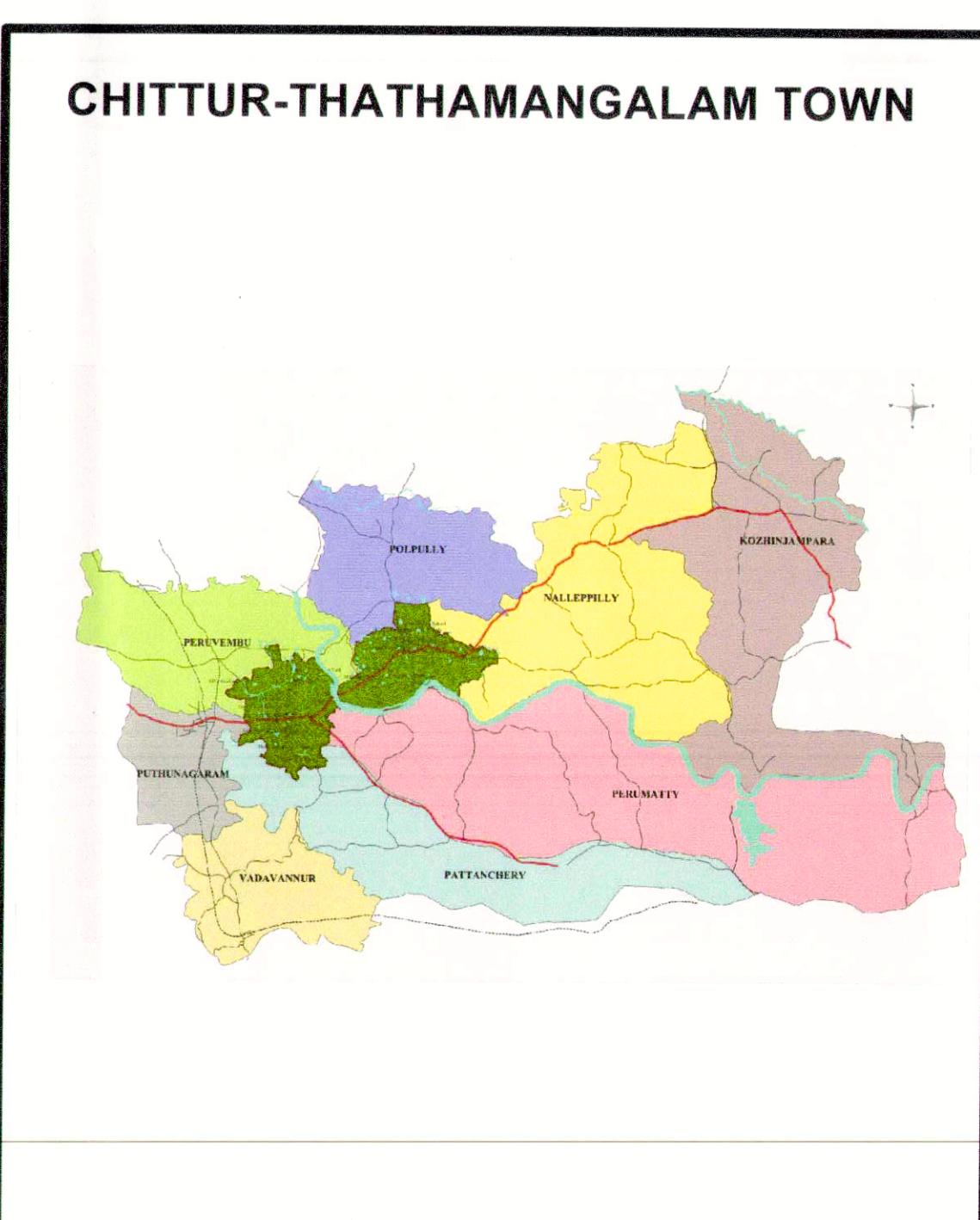
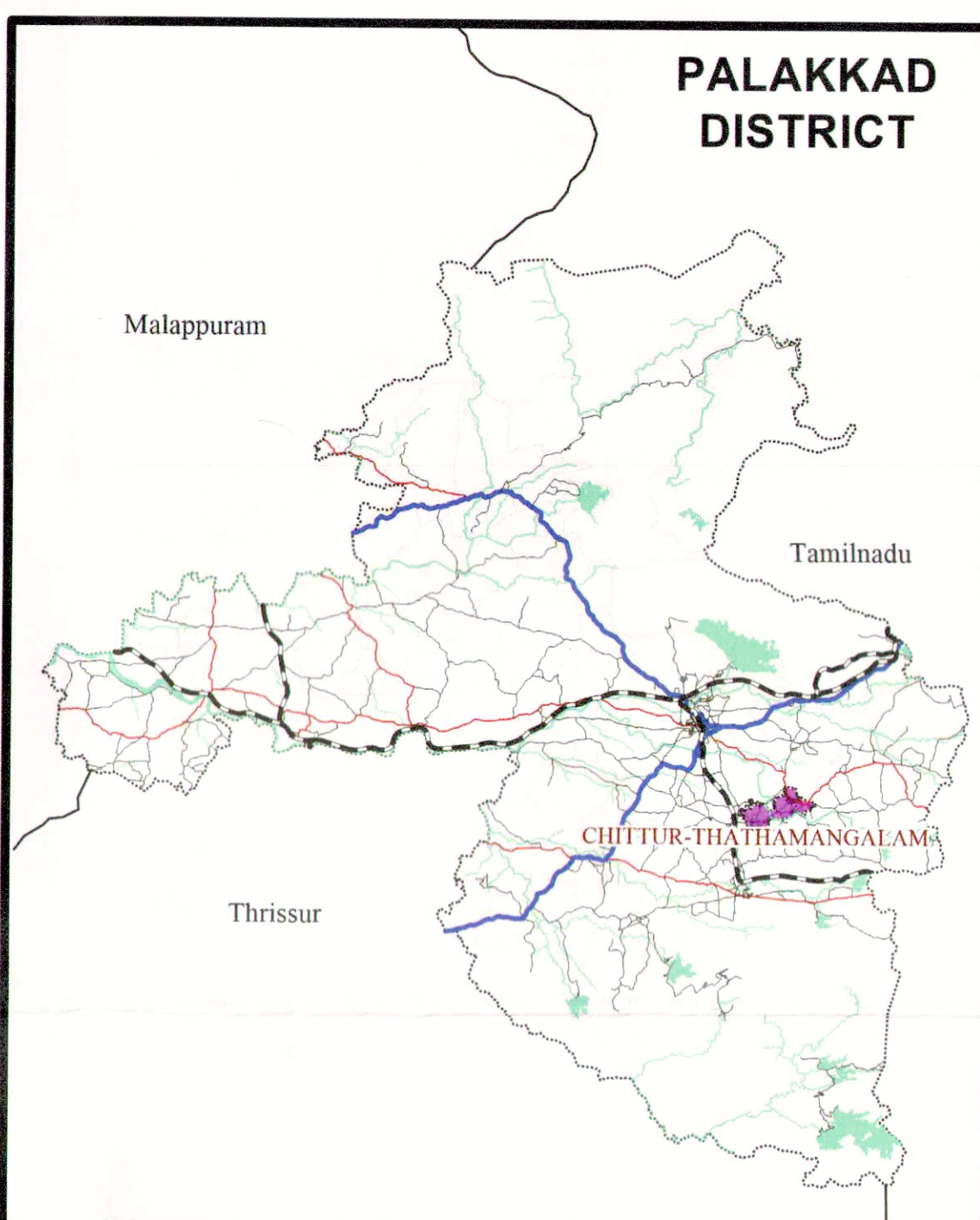


**MASTER PLAN FOR
CHITTUR-THATHAMANGALAM TOWN
PROPOSED LANDUSE MAP 2031**



LEGEND

| | |
|-----------------------|--|
| Road Widening | Residential Zone |
| — 21 m Roads | Residential Mix Zone |
| — 18 m Roads | Commercial Zone |
| — 15 m Roads | Industrial Zone |
| — 12 m Roads | Public & Semipublic Zone |
| — 8 m Roads | Traffic & Transportation Zone |
| Proposed Roads | Mixed Zone(Commercial & Public and Semipublic) |
| ■ 21 m Roads | Park & Open Spaces |
| ■ 18 m Roads | Dry Agriculture Zone |
| — State Highway | Paddy land |
| — Existing Roads | Waterbodies |
| — Ward Boundary | Green Buffer Zone(Thodu/ Slaughter House/ Solid Waste Treatment Plant/ Sewage Treatment Plant) |
| — Block Boundary | Cremation & Burial Grounds |
| — Survey Boundary | Existing Dumping Yard |
| — Sub Survey Boundary | Special Zones |
| - - Village Boundary | Slaughter House, |
| — Municipal Boundary | Sewage Treatment Plant & Solid Waste Treatment Plant |
| — Panchayat Boundary | Bus stand |
| }} Bridge | Lorry Stands |
| | Parking |
| | Sectoral Level Parks |
| | Terminal Market |
| | Indoor/Outdoor Stadium |

SCALE 1:8000

| | |
|--|--|
| DEPARTMENT OF TOWN AND COUNTRY PLANNING | CHITTUR-THATHAMANGALAM MUNICIPALITY |
| Office of the Town Planner Palakkad District | |
| Draftsman <i>Jayadev</i> | Chairman |
| Assistant Town Planner <i>BOCHAN ANTONY</i> | |
| Deputy Town Planner <i>...</i> | |
| Town Planner <i>V.A. GOPI</i> | Secretary |
| Office Of The Chief Town Planner Thiruvananthapuram | |
| Assistant Town Planner | |
| Deputy Town Planner <i>...</i> | |
| Town Planner <i>...</i> | |
| Senior Town Planner | Chief Town Planner (Planning) |
| Chief Town Planner (Planning) | |

LOCAL SELF GOVERNMENT DEPARTMENT

...
Additional Chief Secretary to Government