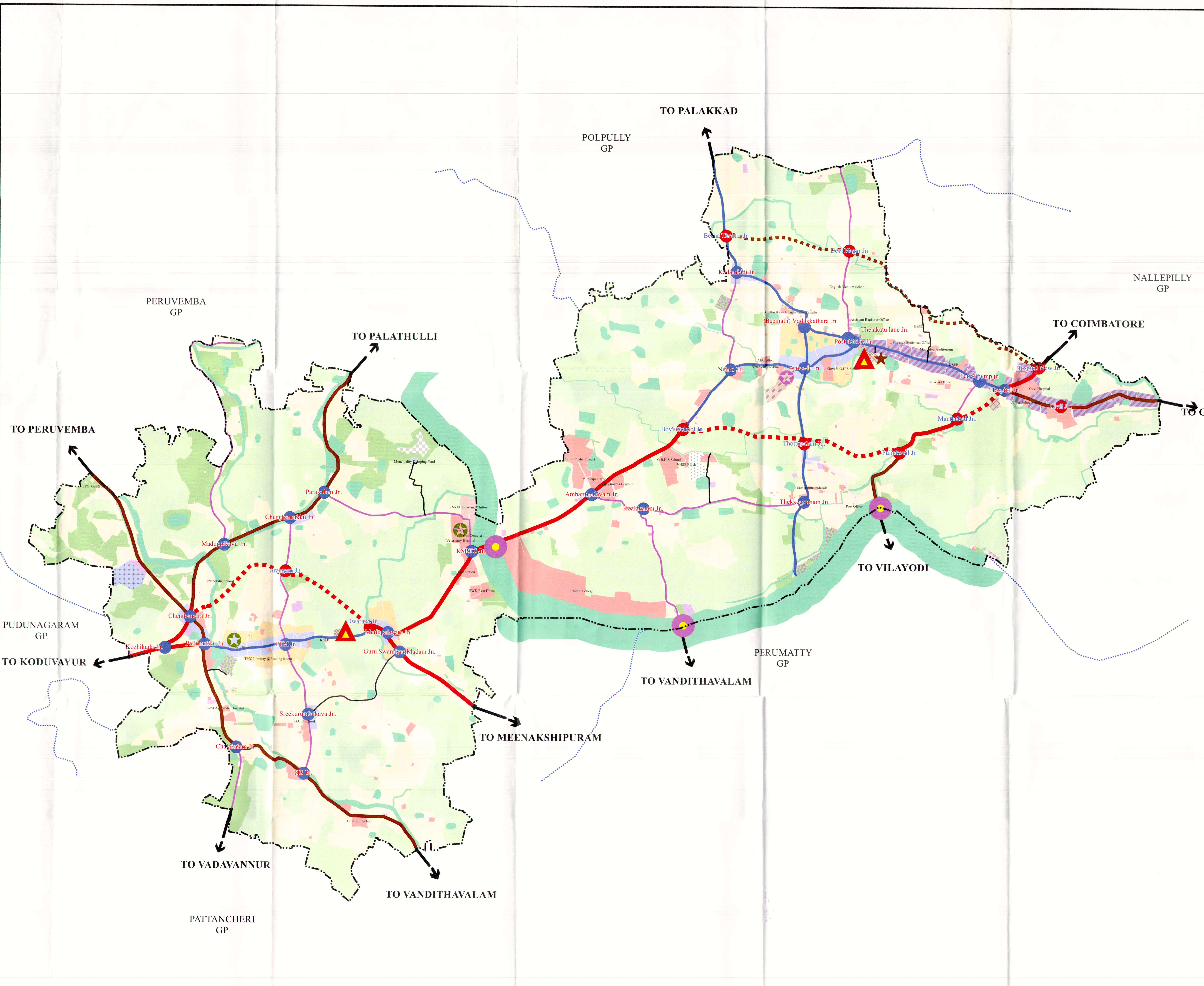
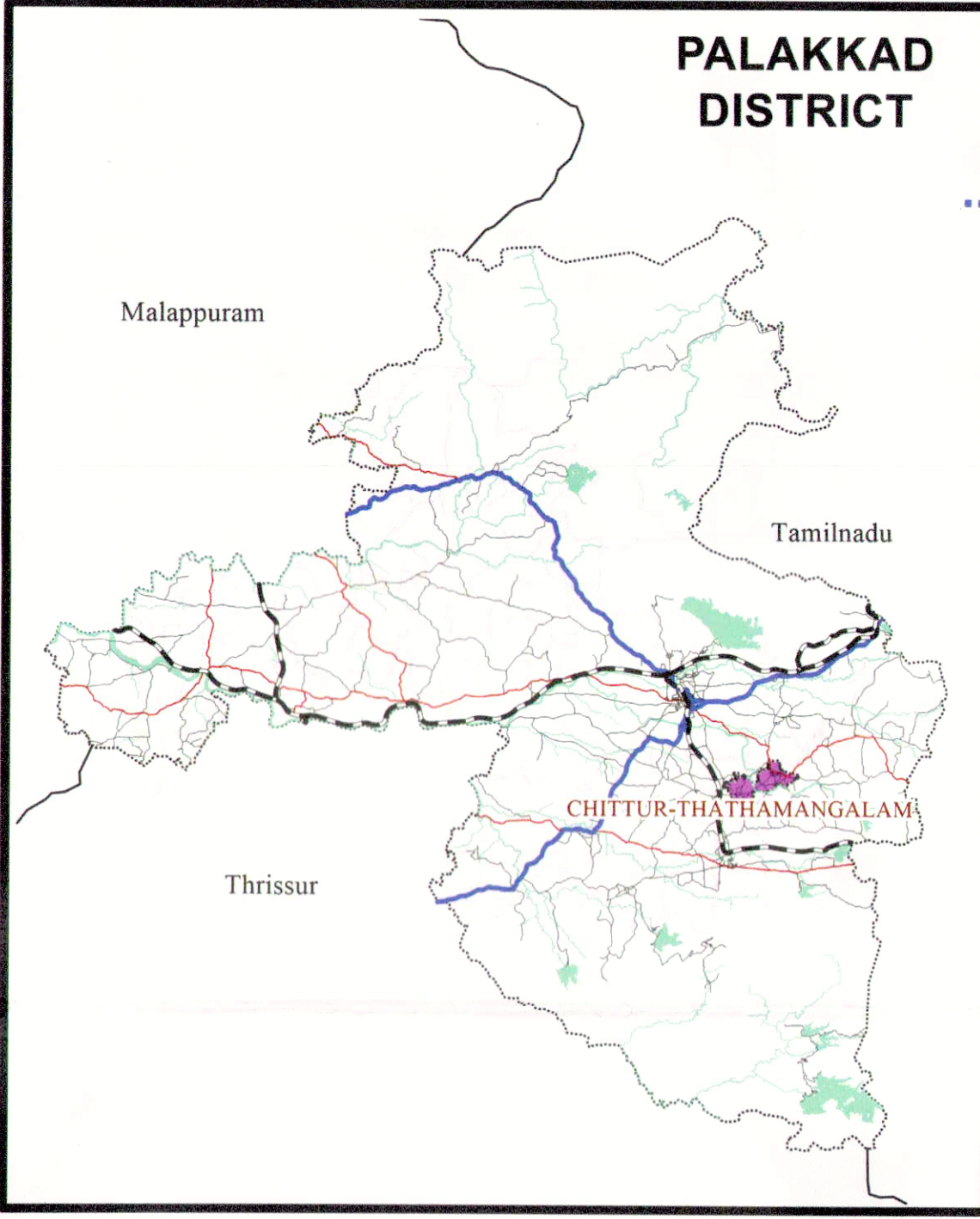
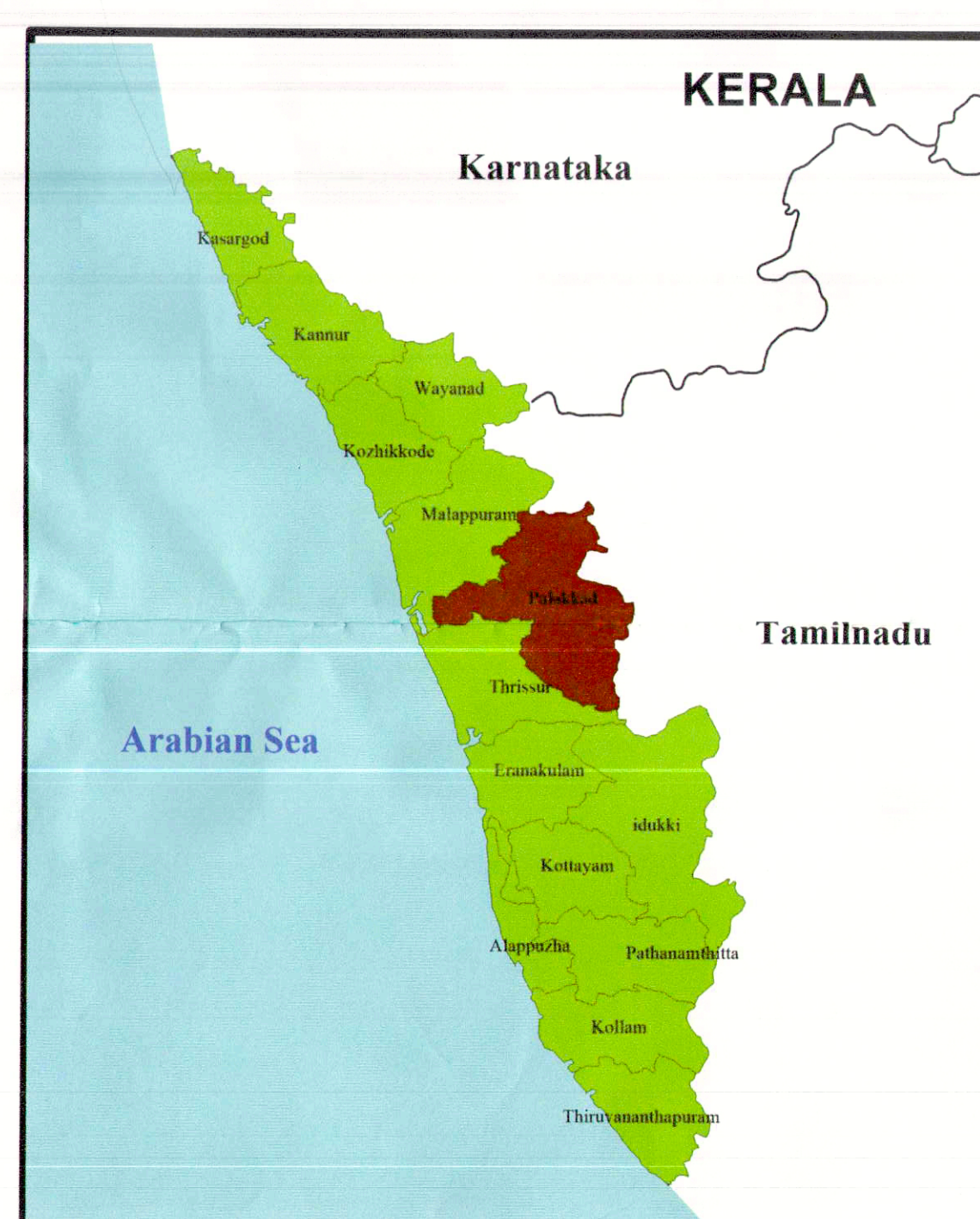



**MASTER PLAN FOR  
CHITTUR-THATHAMANGALAM TOWN  
PROPOSED ROAD NETWORK MAP 2031**



**LEGEND**

- Roads Widening**
  - 21 m Roads
  - 18 m Roads
  - 15 m Roads
  - 12 m Roads
  - 8 m Roads
- Roads Proposed**
  - 21 m Roads
  - 18 m Roads
  - Municipal Boundary
  - Panchayat Boundary
- Junctions**
  - Existing Junctions
  - Proposed Junctions
- Bridges**
  - Existing Bridges
  - Proposed Bridges
- Bus Terminal**
  - Existing Busstand
  - Proposed Busstand
- Transportation**
  - Lorry Stand
  - Parking
  - Waterbody



<b>DEPARTMENT OF TOWN AND COUNTRY PLANNING</b>		CHITTUR-THATHAMANGALAM MUNICIPALITY
Office of the Town Planner Palakkad District		
Draftsman	<i>[Signature]</i>	 Chairman
Assistant Town Planner	<i>[Signature]</i>	
Deputy Town Planner	<i>[Signature]</i>	
Town Planner	<i>[Signature]</i>	
<b>Office Of The Chief Town Planner Thiruvananthapuram</b>		 Secretary
Assistant Town Planner		
Deputy Town Planner	<i>[Signature]</i>	
Town Planner	<i>[Signature]</i>	
Senior Town Planner	<i>[Signature]</i>	
Chief Town Planner(Planning)	<i>[Signature]</i>	
<b>LOCAL SELF GOVERNMENT DEPARTMENT</b>		 Additional Chief Secretary to Government