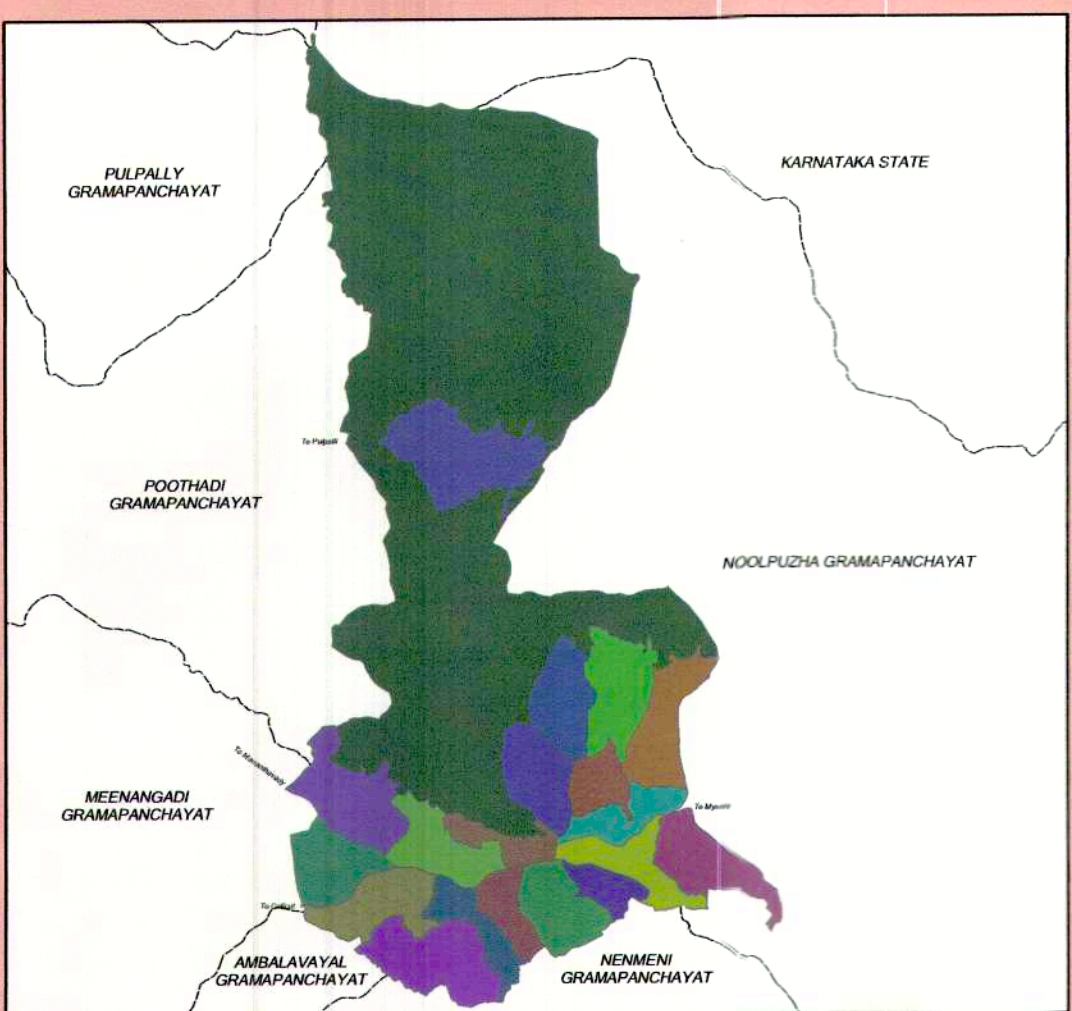
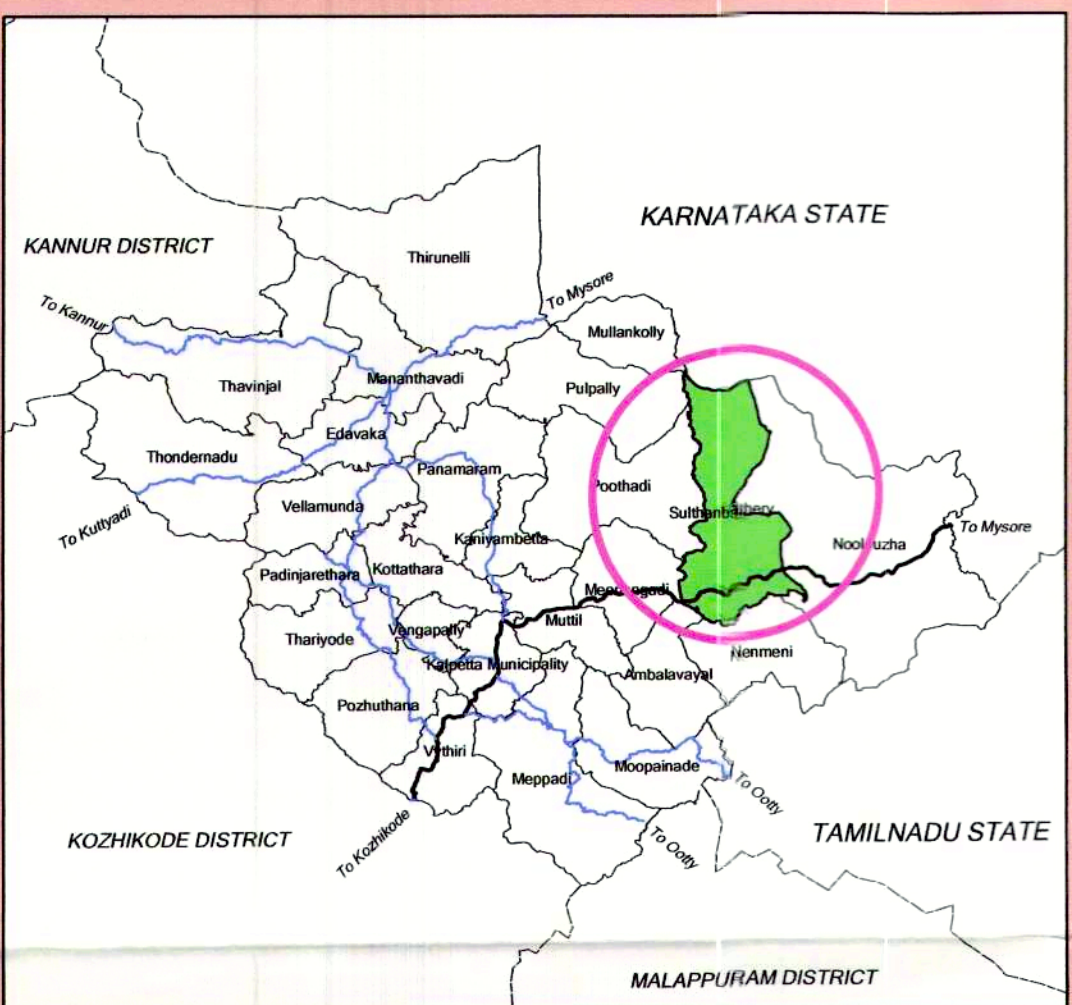
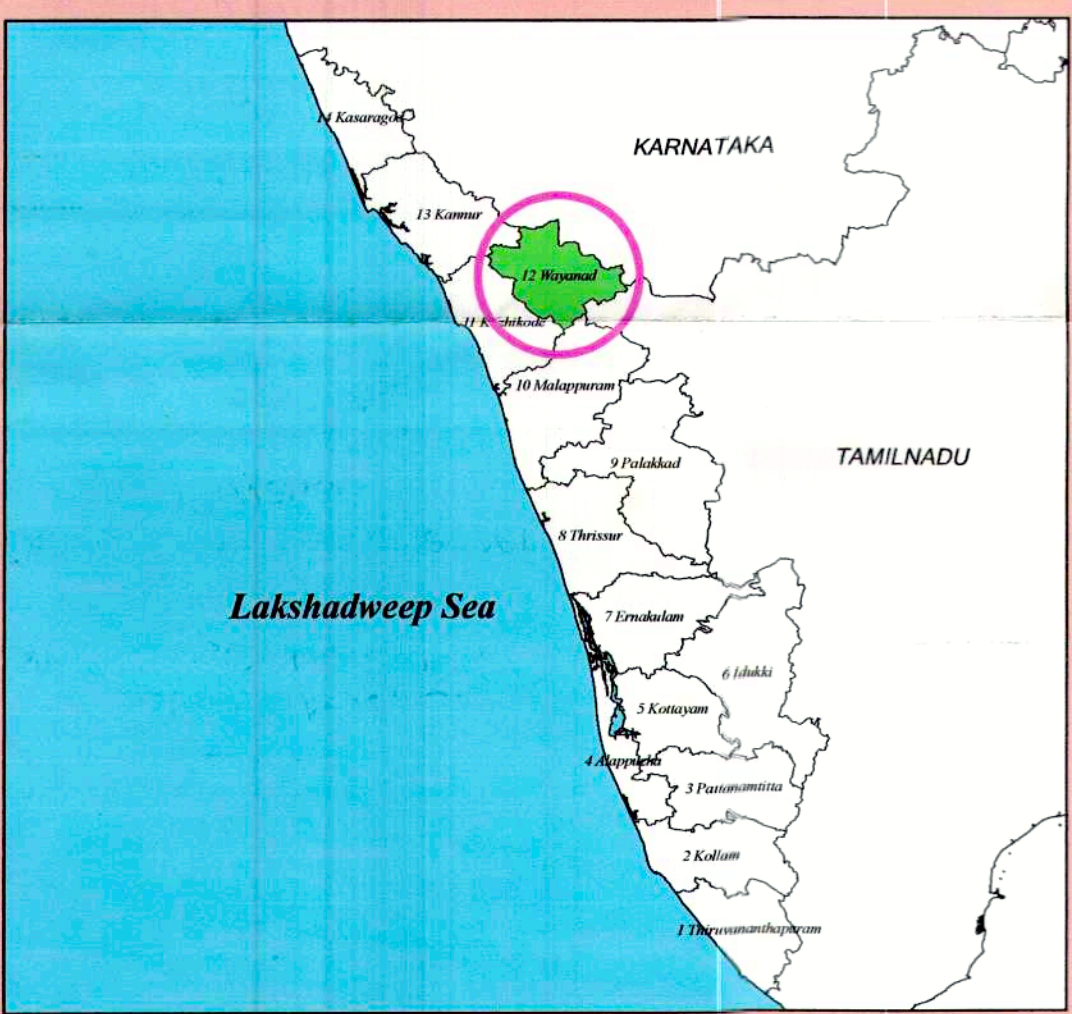
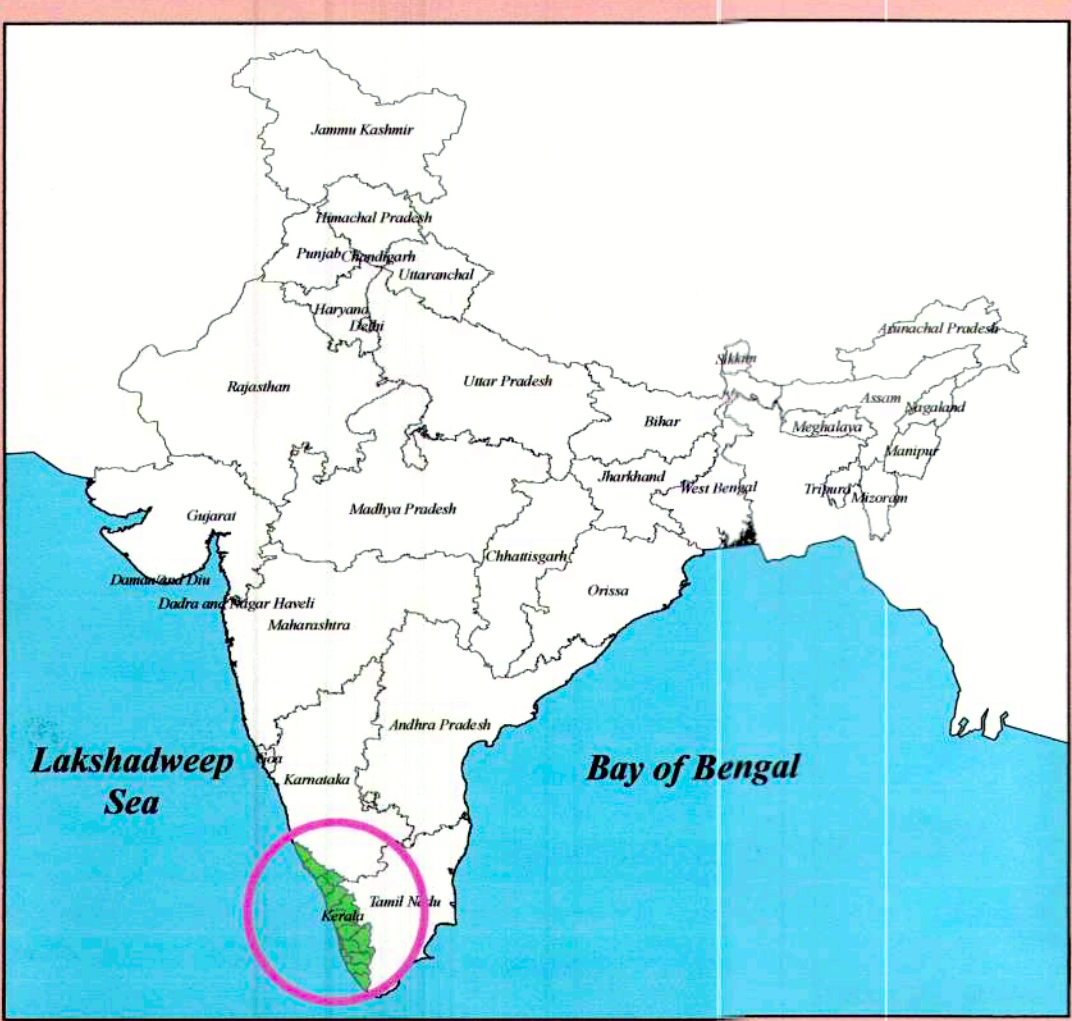



MASTER PLAN FOR SULTHAN BATHERY EXISTING LAND USE MAP

Legend

-  Municipal Boundary
-  Ward Boundary
-  Survey Boundary
-  National Highway 766
-  Major District Road
-  Other Roads
-  Drainage
-  Existing Roads
-  Residential
-  Commercial
-  Industrial
-  Public & Semi Public Uses
-  Transport & Communication
-  Park & Openspace
-  Dry Cultivation
-  Paddy Field
-  Reserve Forest
-  Beenachi Estate
-  Vacant Land
-  Waterbody



DEPARTMENT OF TOWN AND COUNTRY PLANNING Office of The Town Planner Wayanad	SULTHAN BATHERY MUNICIPALITY
Draftsman Assistant Town Planner Deputy Town Planner Town Planner	Municipal Chairman
Office of The Chief Town Planner Thiruvananthapuram	Municipal Secretary
Assistant Town Planner Deputy Town Planner Town Planner Senior Town Planner Chief Town Planner (Planning)	
LOCAL SELF GOVERNMENT DEPARTMENT GOVERNMENT OF KERALA	
Principal Secretary to Government	