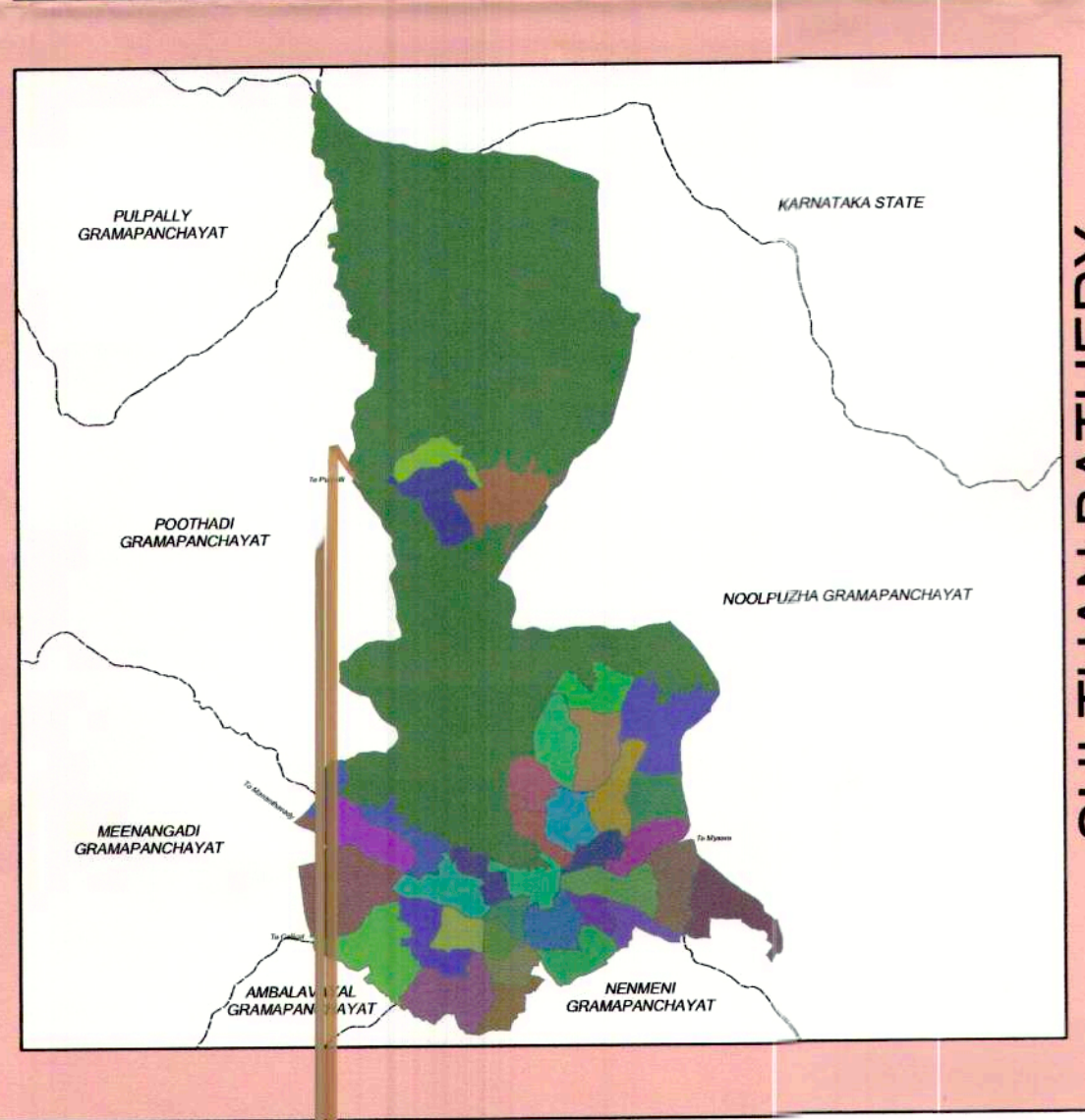
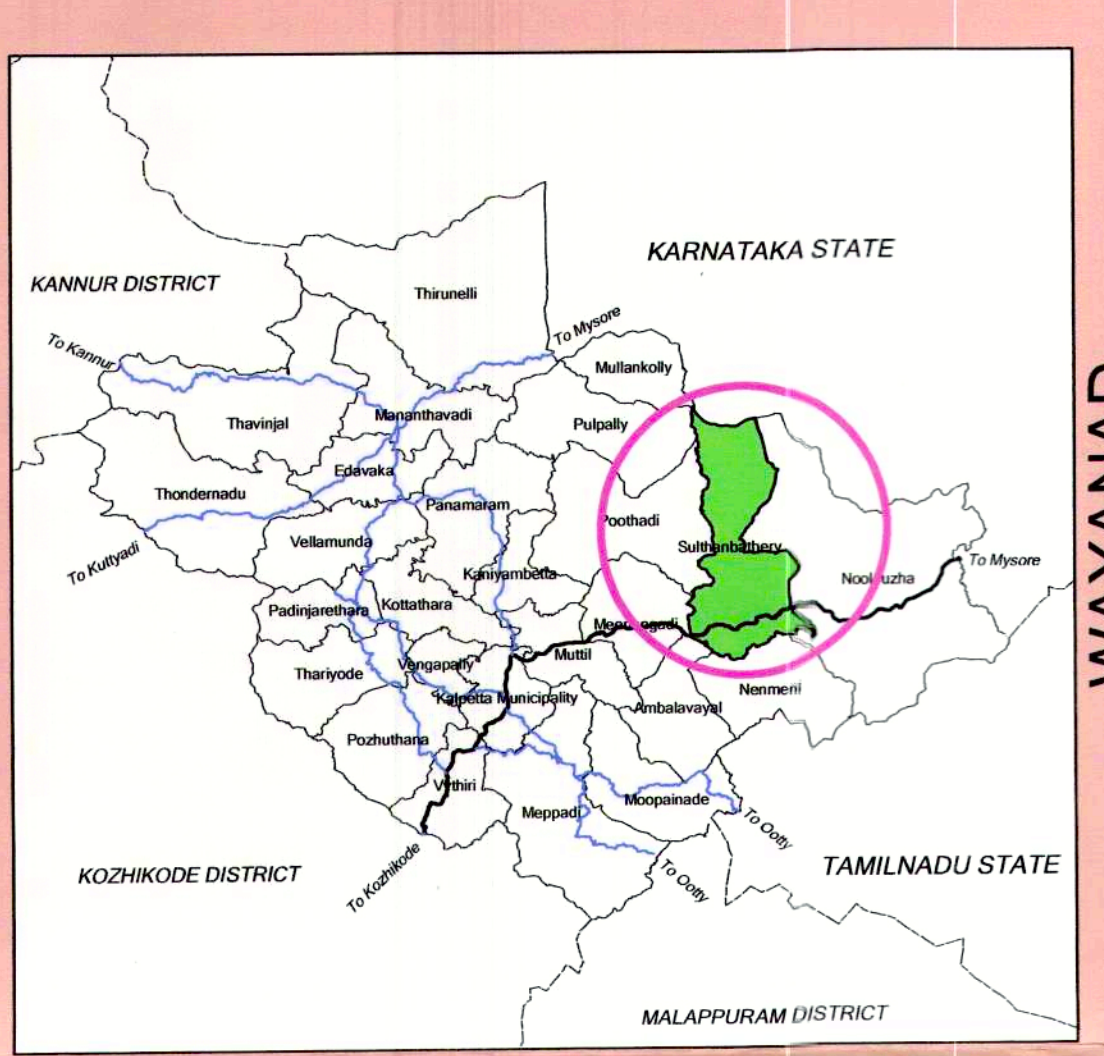
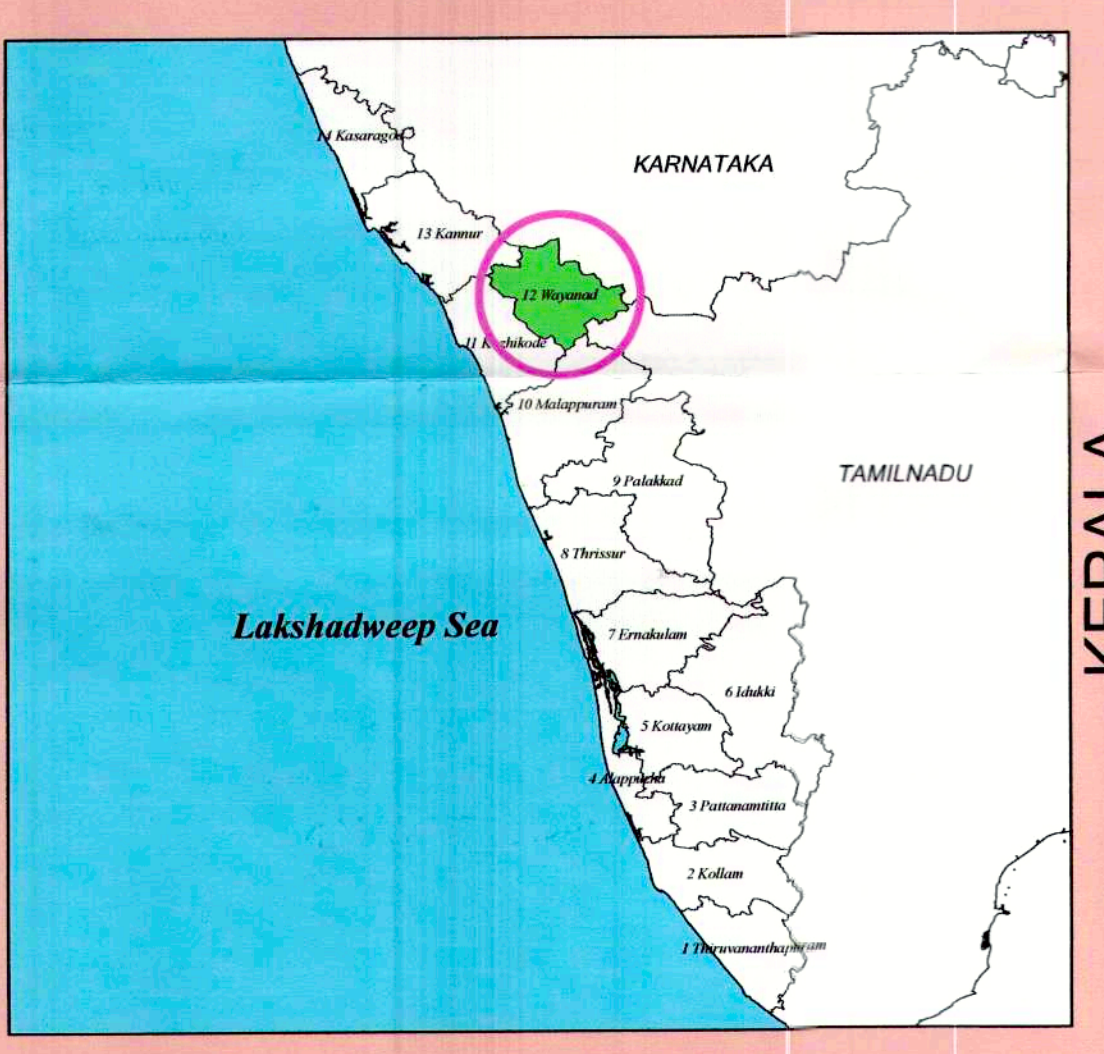
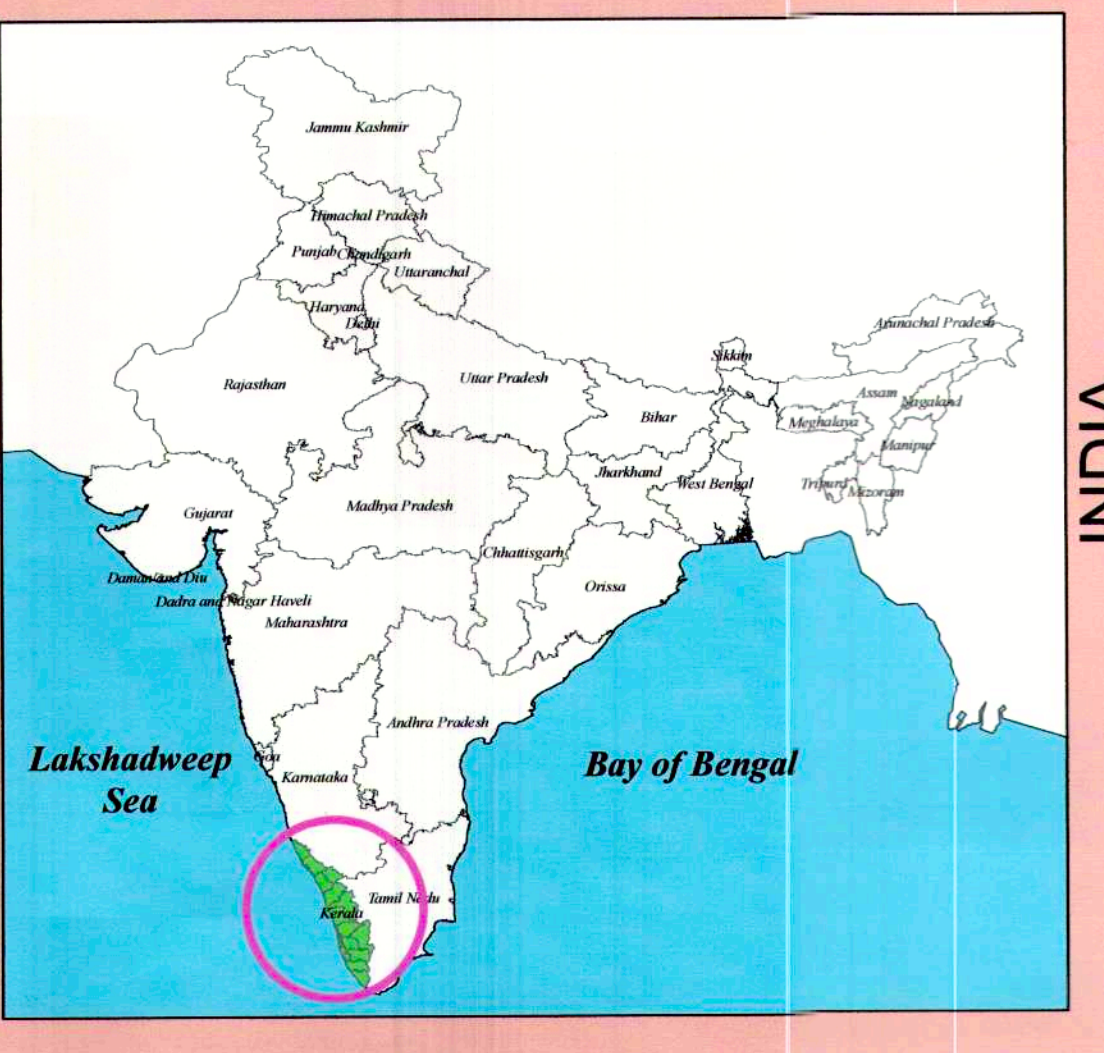

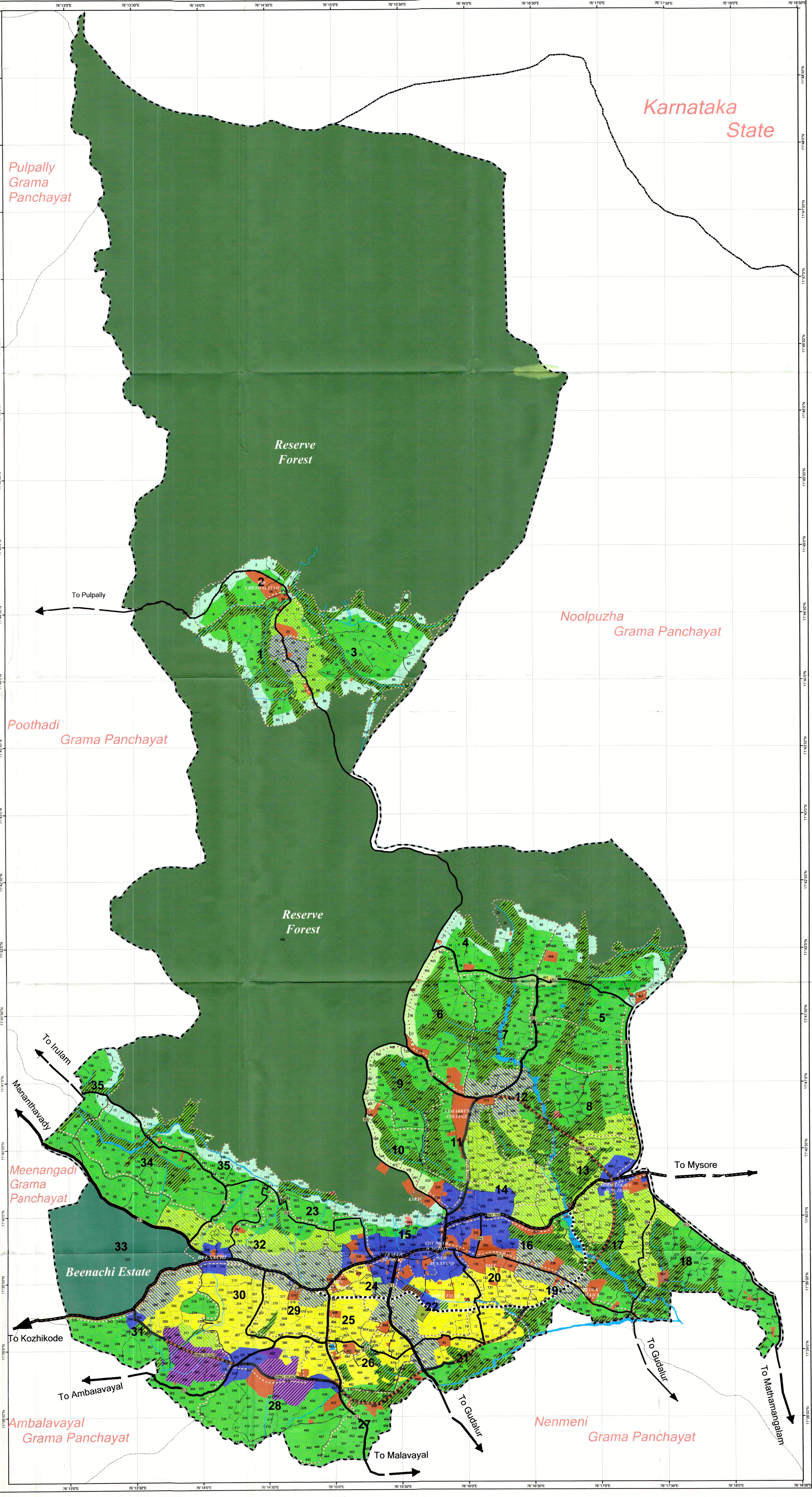


# MASTER PLAN FOR SULTHAN BATHERY PROPOSED LANDUSE

- Legend**
- Municipal Boundary
  - Ward Boundary
  - Survey Boundary
  - Existing Roads
  - Proposed Roads
  - NH 766 30 Meter
  - Proposed NH Bypass 30 Meter
  - R1 - Road 24 Meter
  - Ring Road (Existing Road to be Widened 18 Meter)
  - Ring Road New Formation 18 Meter
  - R2 - Road 12 Meter
  - R3 - Road 10 Meter
  - R4 - Road 7 Meter
  - R5 - Sulthan Bathery Perikkalloor Road (Existing)
  - R6 - Sulthan Bathery Pattavayal Gudalur Road (Existing)
  - Drainage
  - Residential Zone
  - Commercial Zone
  - Residential Mix Zone I
  - Residential Mix Zone II
  - Public & Semi Public Zone
  - Park & Open Space
  - Industrial Zone
  - Preferred Industrial Zone
  - Agriculture Cum Residential Zone
  - Agriculture Allied Residential Zone
  - Agriculture Zone
  - Transport and Communication Zone
  - Hazardous Zone
  - Proposed Hazardous Zone
  - Special Zones
  - Bus Terminal Complex
  - Stadium Complex
  - Town Park
  - Truck Terminal
  - Open Ground
  - Reserve Forest
  - Paddy Fields
  - Waterbody
  - Buffer Zone 1
  - Buffer Zone 2
  - Green Belt
  - Beenachi Estate



DEPARTMENT OF TOWN AND COUNTRY PLANNING	SULTHAN BATHERY MUNICIPALITY
Office of The Town Planner Wayalad	
Draftsman	
Assistant Town Planner	
Deputy Town Planner	
Town Planner	Municipal Chairman
Office of The Chief Town Planner Thiruvananthapuram	
Assistant Town Planner	
Deputy Town Planner	
Town Planner	
Senior Town Planner	
Chief Town Planner (Planning)	Municipal Secretary
LOCAL SELF GOVERNMENT DEPARTMENT GOVERNMENT OF KERALA	
Principal Secretary to Government	



Karnataka State

Pulpally Grama Panchayat

Noolpuzha Grama Panchayat

Poothadi Grama Panchayat

Meenangadi Grama Panchayat

Ambalavayal Grama Panchayat

Nenmeni Grama Panchayat