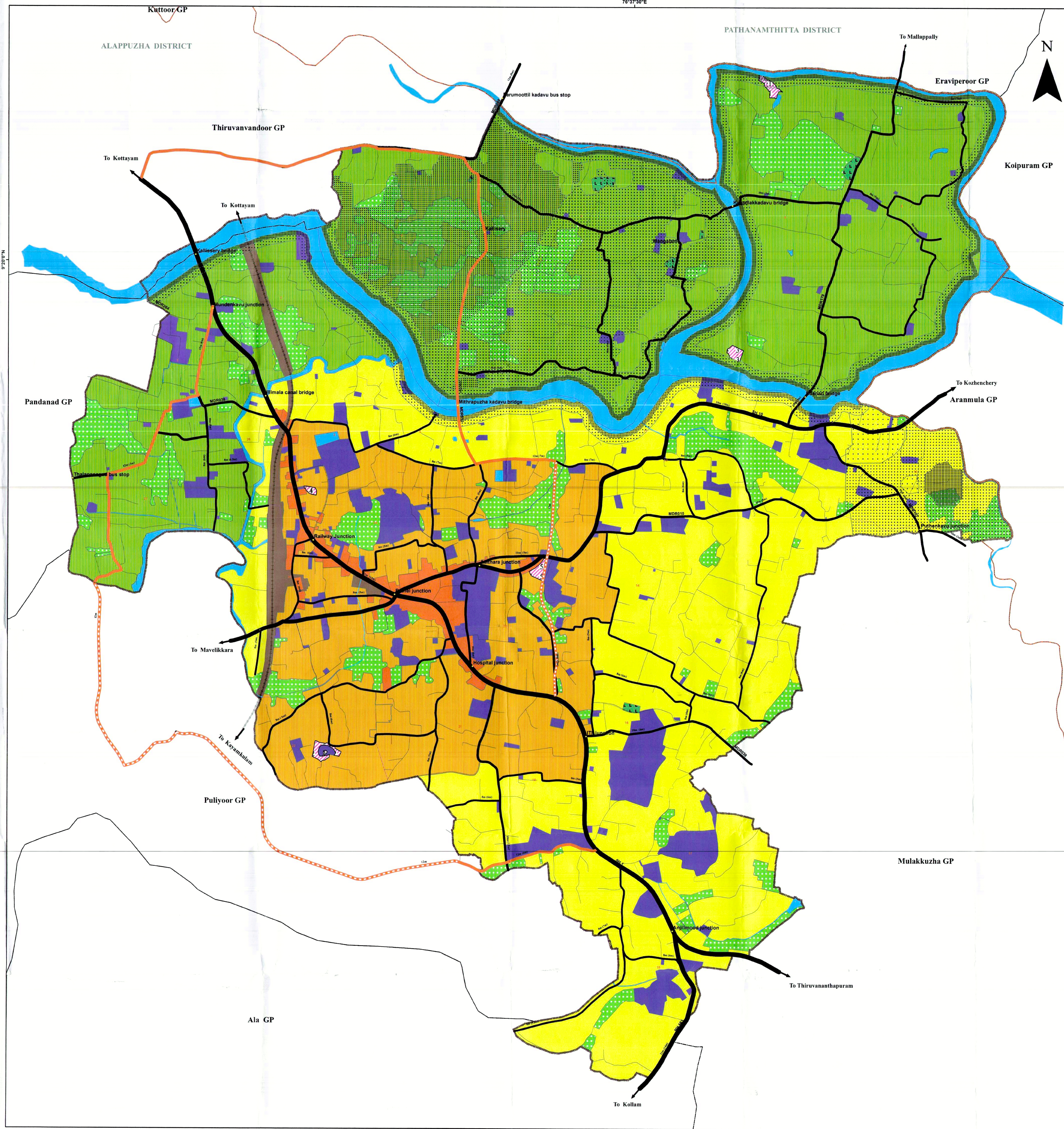


# MASTER PLAN FOR CHENGANNUR TOWN

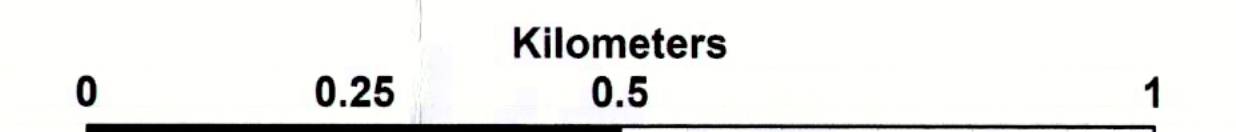
76°37'30"E



76°37'30"E

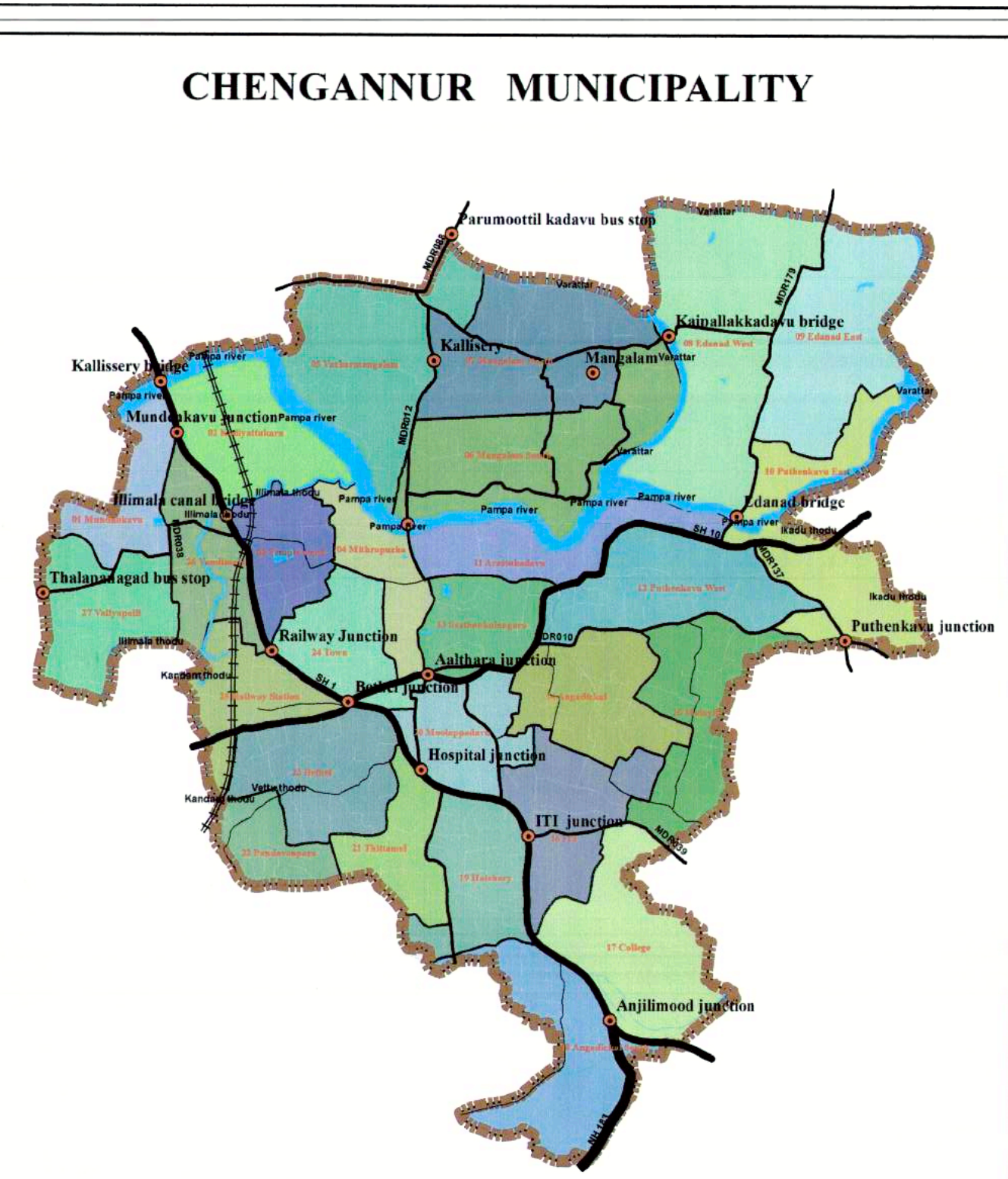
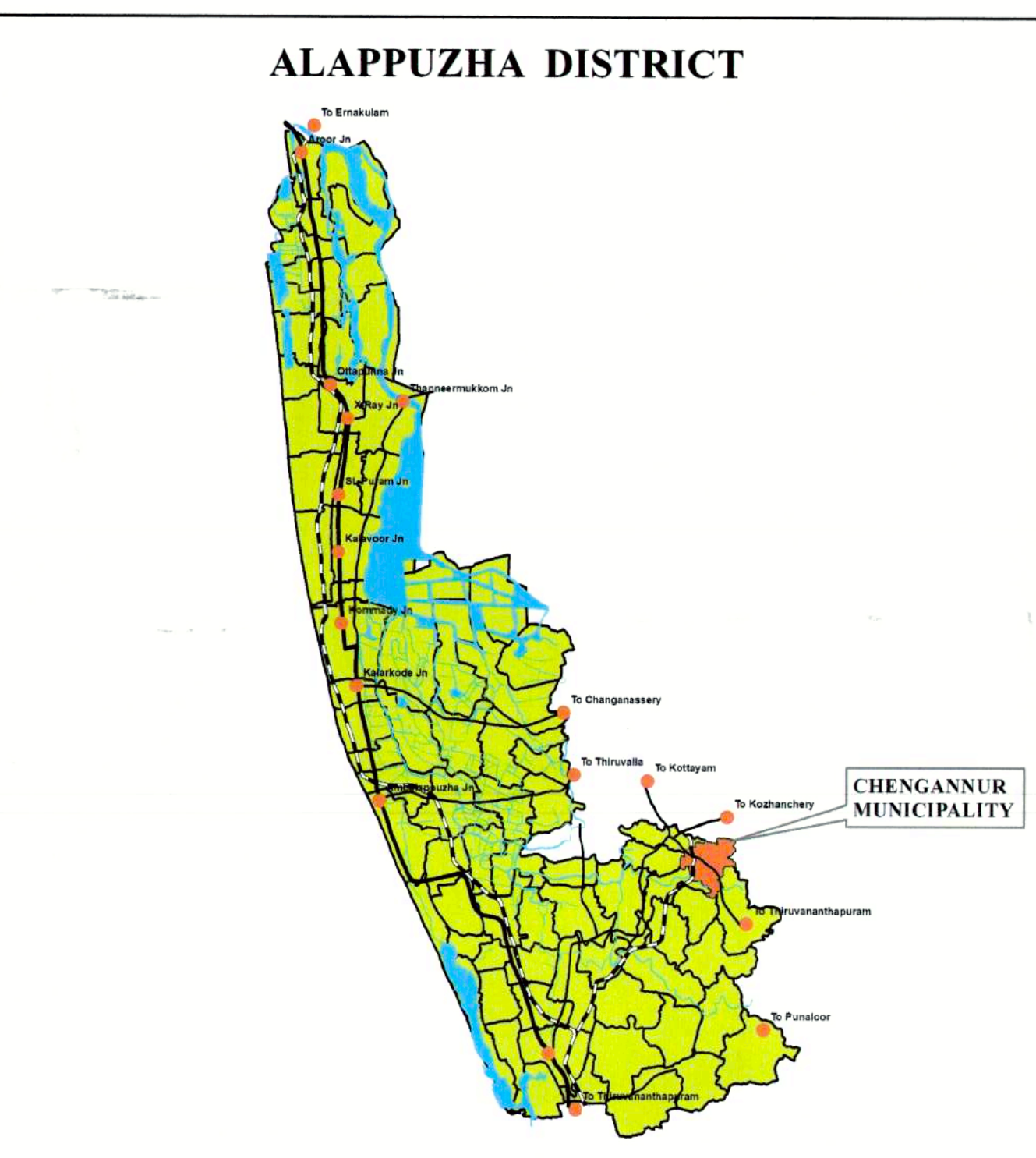
## PROPOSED LANDUSE MAP

SCALE = 1:7,000



### Legend

- District boundary
- Municipal boundary
- Panchayath boundary
- Ward boundary
- National Highway
- State Highway
- Major District Road
- Municipal Road
- Other Roads
- Proposed road
- Bypass ring road
- Road - existing / proposed to be widened to 8 m
- Road - existing / proposed to be widened to 10 m
- Road - existing / proposed to be widened to 12 m
- Road - existing / proposed to be widened to 18 m
- Road - existing / proposed to be widened to 21 m
- Railway line
- Canal
- Risk level**
- Low < 0.6 m
- Medium (0.6 - 1.5)m
- High (1.5 - 2.9) m
- Proposed Landuse**
- Residential Use Zone
- Residential Mix Use Zone
- Commercial Use Zone
- Industrial Use Zone
- Public & Semi Public Use Zone
- Agriculture cum Residential Use Zone
- Traffic & Transportation Use Zone
- Park & Open Spaces
- Ecological Conservation Zone
- Water body
- Special Zones**
- 1 : Eco Tourism Spot I
- 2 : Eco Tourism Spot II
- 3 : Liquid Waste Treatment Plant
- 4 : Pilgrim Amenity Centre
- 5 : Parking Area



LSGD PLANNING		CHENGANNUR MUNICIPALITY	
OFFICE OF THE TOWN PLANNER ALAPPUZHA	Signature	Signature	Signature
Digitized by			
Deputy Town Planner			Secretary
Town Planner			
OFFICE OF THE CHIEF TOWN PLANNER THIRUVANANTHAPURAM	Signature	Signature	Signature
Deputy Town Planner			
Town Planner			Chairperson
Senior Town Planner			Chairperson Maryamma John Philip Municipal Chairperson Chengannur Municipality
Chief Town Planner (Planning)			
LOCAL SELF GOVERNMENT DEPARTMENT			
Additional Chief Secretary to Government			