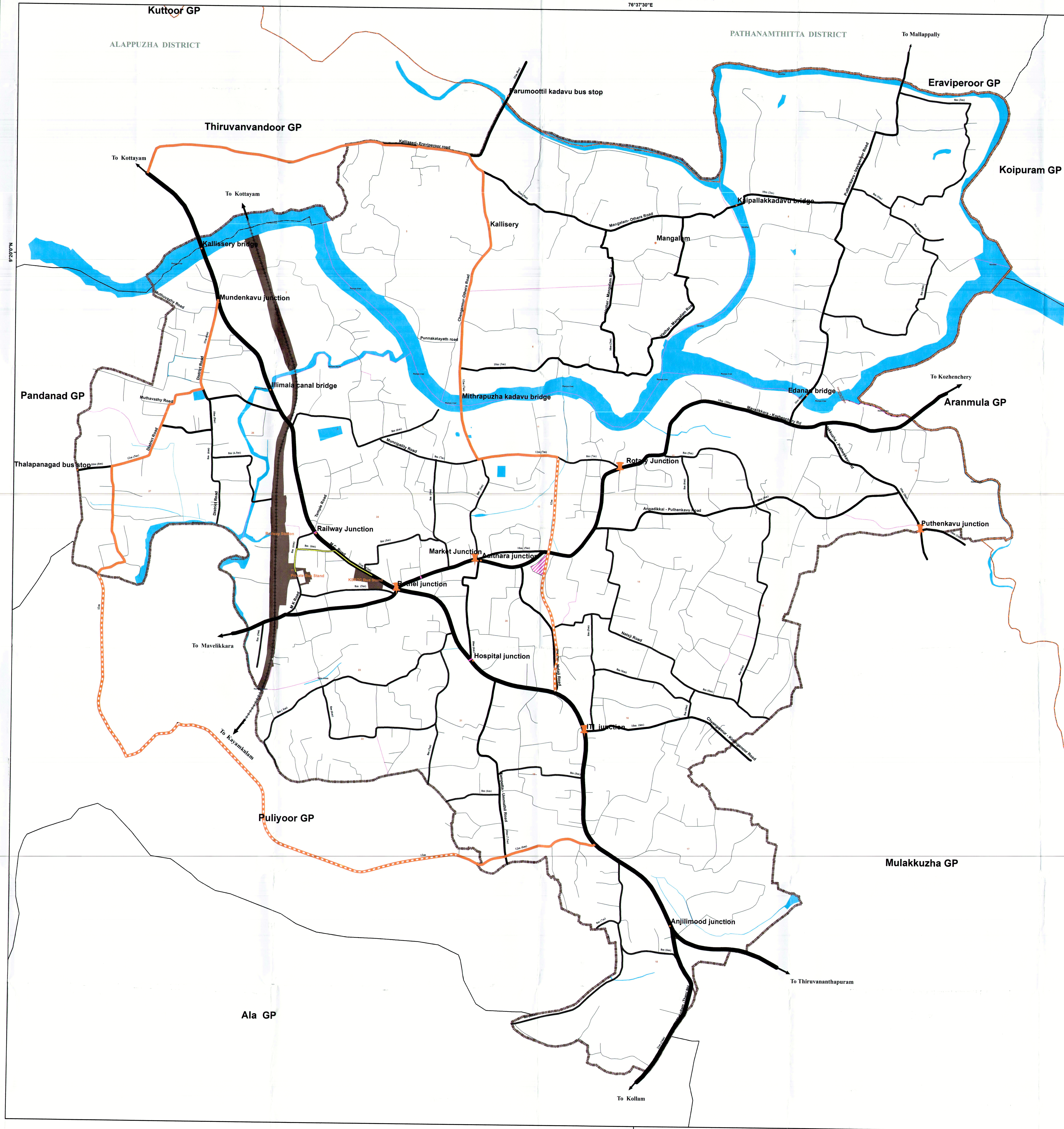


# MASTER PLAN FOR CHENGANNUR TOWN

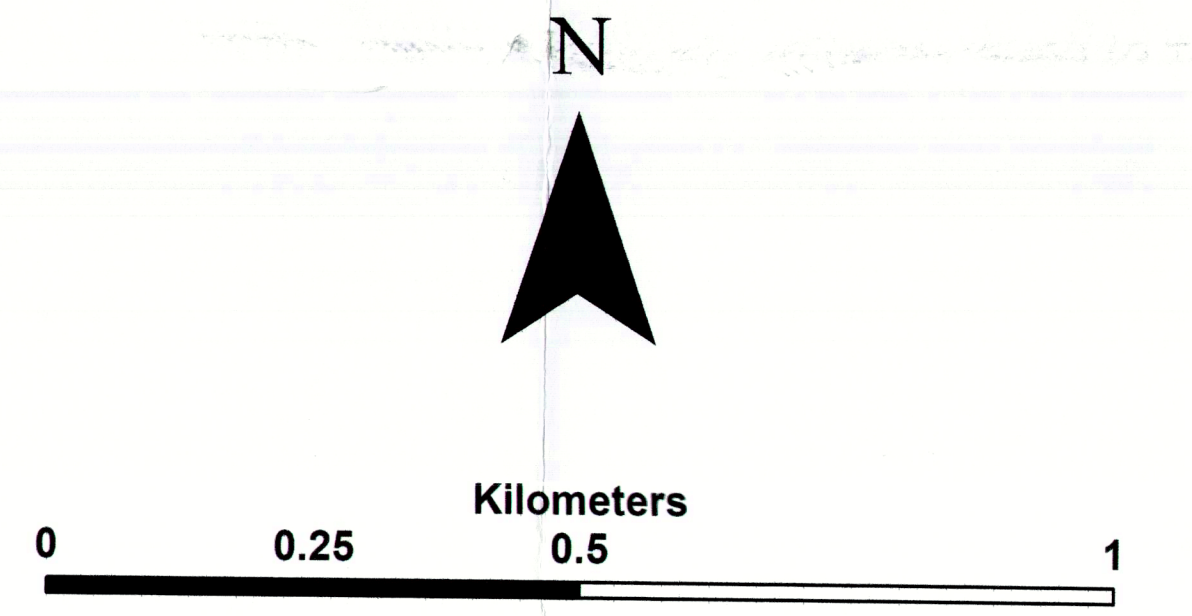
76°37'30"E



76°37'30"E

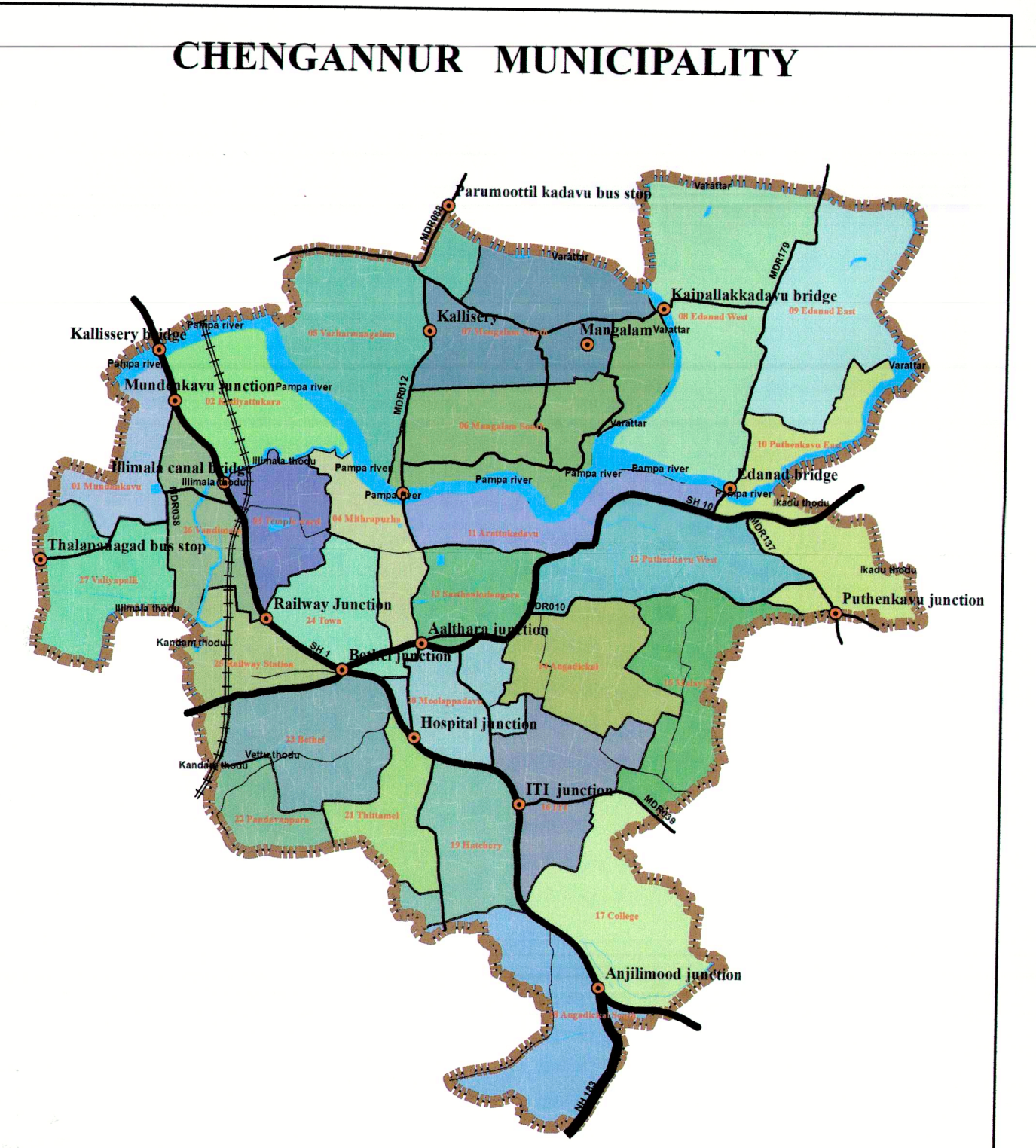
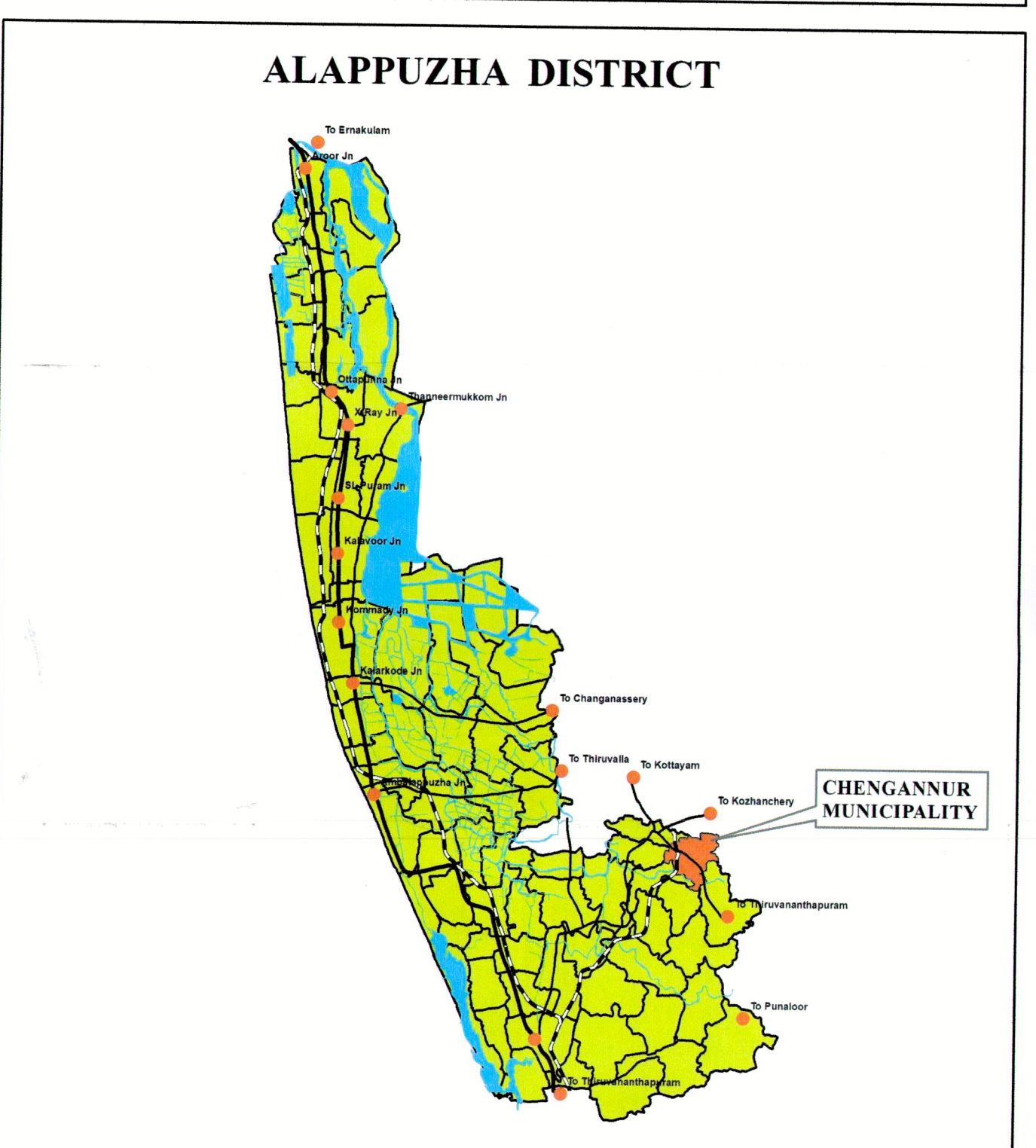
## PROPOSED TRANSPORTATION MAP

SCALE = 1:7,000



### Legend

- District boundary
- Municipal boundary
- Panchayath boundary
- Ward boundary
- Junction improvement
- National Highway
- State Highway
- Major District Road
- Municipal Road
- Other Roads
- Proposed road
- Pedestrian path
- Bypass Ring Road
- Footpath
- Hanging bridge
- Pedestrian Improvement
- Road - existing / proposed to be widened to 8 m
- Road - existing / proposed to be widened to 10 m
- Road - existing / proposed to be widened to 12 m
- Road - existing / proposed to be widened to 18 m
- Road - existing / proposed to be widened to 21 m
- Railway line
- Proposed Parking space
- Transportation
- Water Body



LSGD PLANNING		CHENGANNUR MUNICIPALITY	
OFFICE OF THE TOWN PLANNER ALAPPUZHA	Signature	Signature	Signature
Digitized by			
Deputy Town Planner			Secretary
Town Planner			
OFFICE OF THE CHIEF TOWN PLANNER THIRUVANANTHAPURAM	Signature	Signature	Signature
Deputy Town Planner			
Town Planner			Chairperson
Senior Town Planner			
Chief Town Planner (Planning) /c			
LOCAL SELF GOVERNMENT DEPARTMENT			
Additional Chief Secretary to Government Local Self Government Department Thiruvananthapuram			