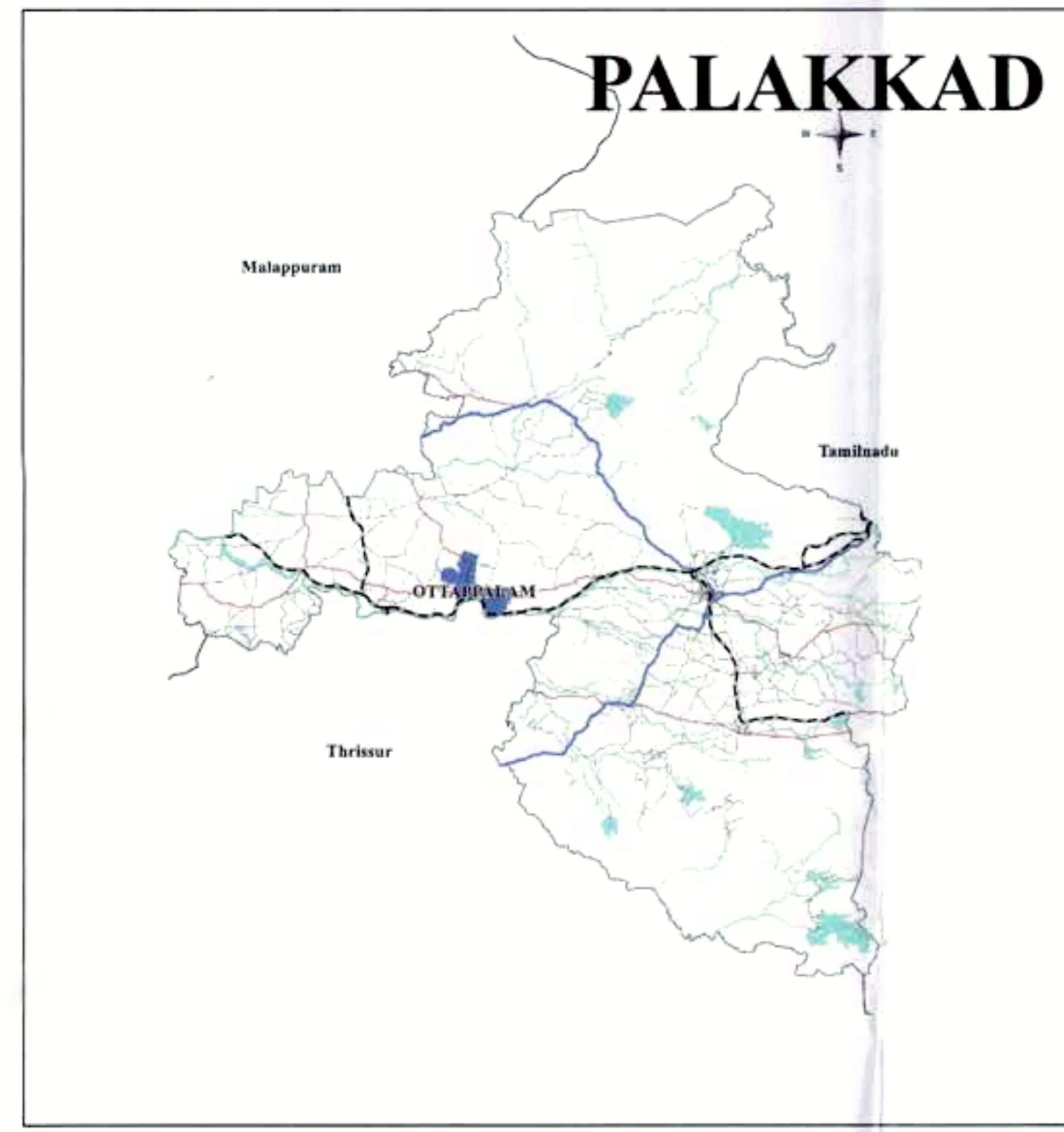




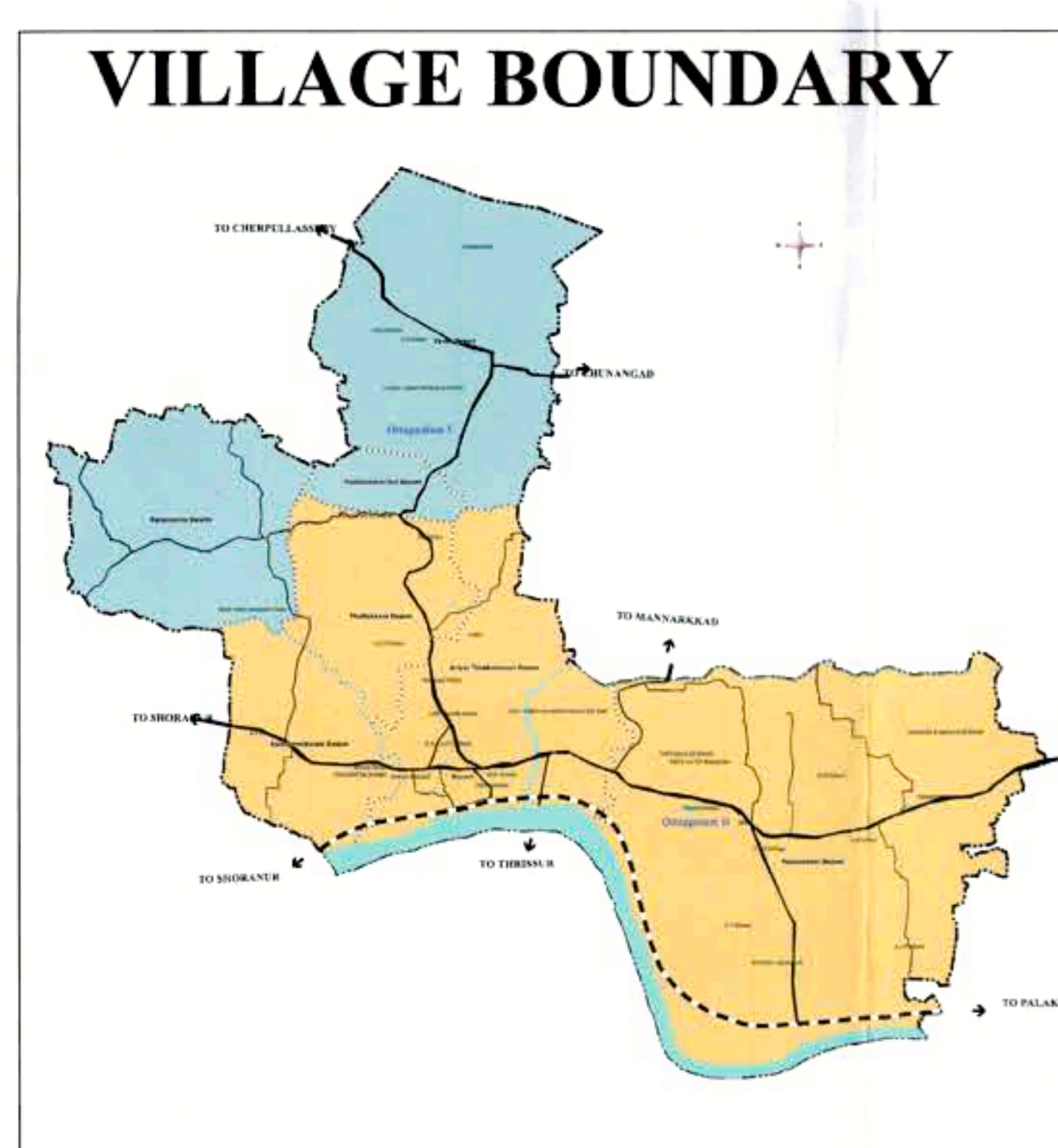
INDIA



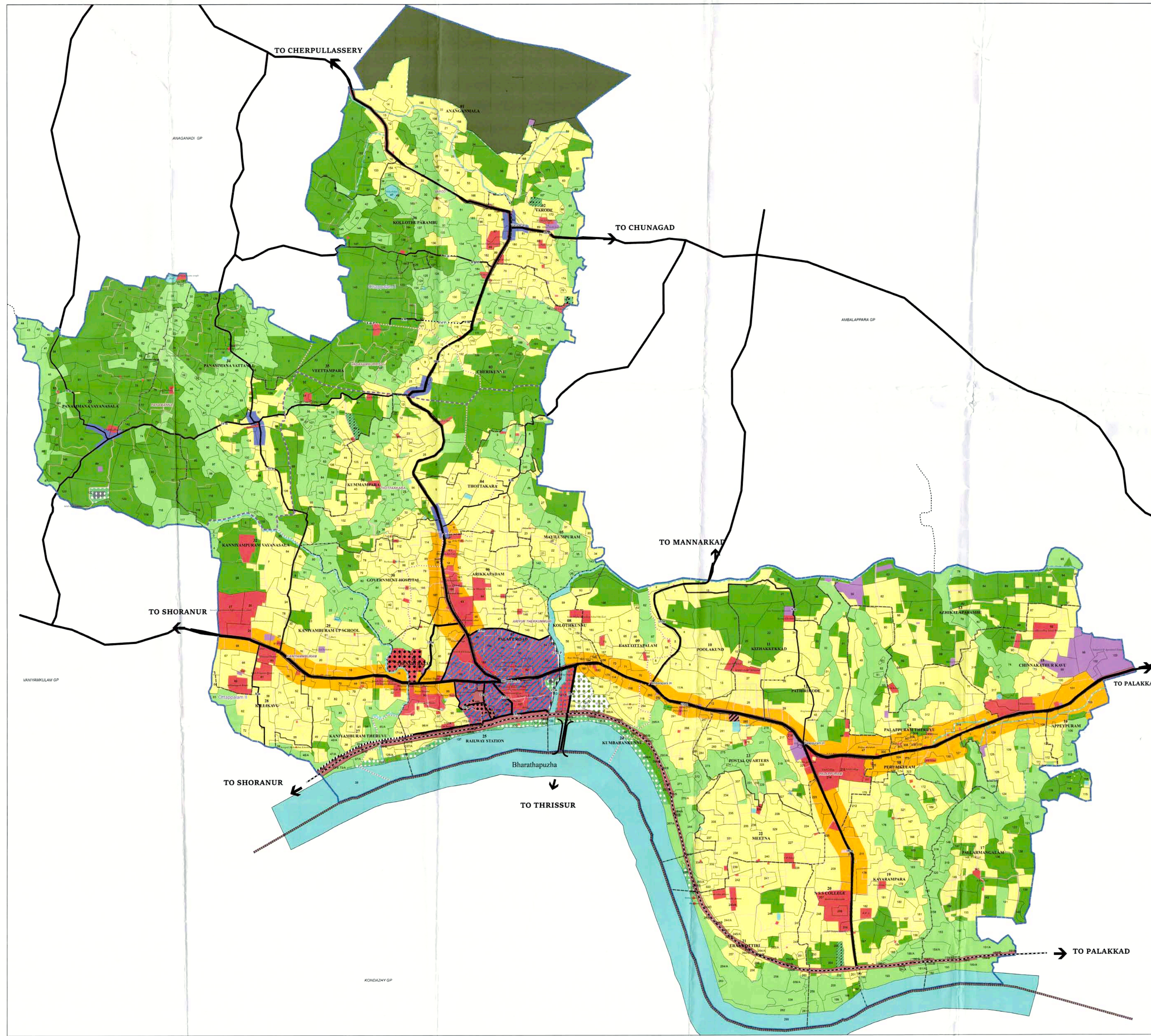
KERALA



PALAKKAD



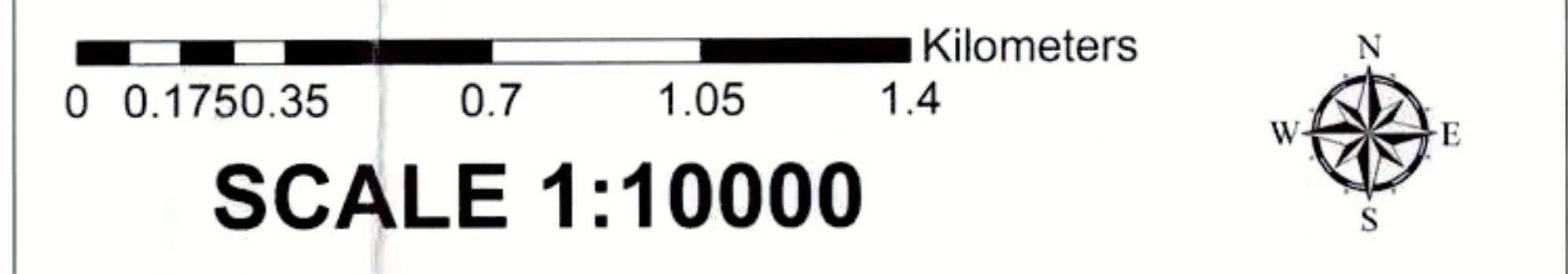
VILLAGE BOUNDARY



MASTERPLAN FOR OTTAPALAM TOWN PROPOSED LANDUSE MAP-2022 (M.P/04)

LEGEND

Residential Zone	Widening Roads 22 m
Residential Mix Zone	Widening Roads 18 m
Town Centre	Widening Roads 15 m
Commercial Zone	Widening Roads 12 m
Industrial Zone	Widening Roads 10 m
Public and semipublic Zone	Widening Roads 8 m
Traffic and Transportation Zone	Proposed Roads 15 m
Park and Open Spaces	Proposed Roads 12 m
Dry Agriculture Zone	Proposed Roads 8 m
Paddy Lands	Existing Roads
Waterbody	Railway Line
Green Buffer Zone (Thodu/River/Solid Waste and Sewage-Treatment Plant/Slaughter House/Vested Forest)	Survey Boundary
Vested Forest	Ward Boundary
Cremation and Burial Ground	Desom Boundary
Hillocks	Village Boundary
Special Zones	Panchayath Boundary
Proposed Sewage Treatment Plant, Expansion Of Solid Waste Treatment Plant and Slaughter House	Municipal Boundary
Proposed Busstand Expansion and Parking	District Boundary
Proposed Truck Terminal	Bridge
Proposed Town hall, Library and Rehabilitation Centre	
Proposed Indoor/Outdoor Stadium	
Proposed Agri Trade Complex	
Sectoral Level Parks and Childrens Parks	



LOCAL SELF GOVERNMENT DEPARTMENT PLANNING	<p>Office of the Town Planner, Palakkad District</p> <p>Draftsman <i>Rachika</i></p> <p>Assistant Town Planner <i>[Signature]</i></p> <p>Deputy Town Planner</p> <p>Town Planner <i>[Signature]</i></p>	<p>OTTAPALAM MUNICIPALITY</p>
Office of the Chief Town Planner Thiruvananthapuram		
<p>Assistant Town Planner <i>[Signature]</i> RAJI K. S. FEB. 27 2023</p> <p>Deputy Town Planner <i>[Signature]</i> JAYAKRISHNAN Deputy Town Planner</p> <p>Town Planner <i>[Signature]</i> Jha P.A. Town Planner</p> <p>Senior Town Planner <i>[Signature]</i> RAJAY KUNJAR Deputy Town Planner</p> <p>Chief Town Planner (Planning) <i>[Signature]</i> H.PRASANTH Chief Town Planner (Planning)</p>		
LOCAL SELF GOVERNMENT DEPARTMENT		