















PUNALUR TOWN D.T.P. SCHEME FOR THE MARKET AREA

SCALE 1:800

-  SCHEME BOUNDARY
-  SURVEY BOUNDARY
-  SUB DN. BOUNDARY
-  ROADS
-  RAILWAY
-  LAND TO BE RESERVED FOR PUBLIC USE
-  LAND TO BE RESERVED FOR GOVT. USE
-  LAND TO BE RESERVED FOR RESIDENTIAL USE
-  LAND TO BE RESERVED FOR PUBLIC USE
-  LAND TO BE RESERVED FOR PUBLIC USE
-  LAND TO BE RESERVED FOR PUBLIC USE
-  LAND TO BE RESERVED FOR PUBLIC USE
-  LAND TO BE RESERVED FOR PUBLIC USE
-  LAND TO BE RESERVED FOR PUBLIC USE

20m	4.50m
15m	3.50m
12m	3.00m
10m	2.50m

OFFICE OF THE CHIEF TOWN PLANNER TRIVANDRUM	
prepared by	<i>Allyan</i>
ASSISTANT TOWN PLANNER	
JUNIOR TOWN PLANNER	
SENIOR TOWN PLANNER	
CHIEF TOWN PLANNER	<i>CSA</i>
	25-4-1984

