











SCALE 1:500

1 2 3



LEGEND

-  PLANNING BOUNDARY
-  MAIN DIVISION SURVEY BOUNDARY
-  SUB-DIVISION SURVEY BOUNDARY
-  EXISTING ROAD
-  LAND ALLOTTED FOR WHEEL OR RECREATIONAL PURPOSES
-  LAND ALLOTTED FOR INDUSTRIAL USE
-  LAND ALLOTTED FOR RESIDENTIAL USE
-  LAND NOT ALLOTTED FOR ANY PARTICULAR PURPOSE
-  TRENCH

# D.T.P. SCHEME FOR KALOOR - PALARIVATTOM ROAD

DRAFT PREPARED BY THE DEPARTMENT OF TOWNPLANNING (GOVERNMENT OF KERALA)