

SCHEME BOUNDARY  
SURVEY BOUNDARY

150

PAR - INCLUDE IN  
SCHEME

379  
1



(A)  
21 M

(B)

(P3)

(P3)












(P2)








(P2)

(P1)

332



-  SUB DIVISION BOUNDARY
-  TAPED ROAD
-  METTALLED ROAD
-  RESIDENTIAL USE
-  COMMERCIAL USE
-  INDUSTRIAL USE
-  PUBLIC AND SEMI PUBLIC USE
-  PARK AND OPEN SPACES
-  DRY CULTIVATION
-  PADDY FIELDS
-  WATER COURSES

-  LAND TO BE ACQUIRED/RESERVED FOR COMMERCIAL USE
-  LAND TO BE ACQUIRED/RESERVED FOR PUBLIC AND SEMI PUBLIC USE
-  LAND TO BE ACQUIRED/RESERVED FOR PARK
-  LAND RESERVED FOR MIXED USE (RESIDENTIAL/COMMERCIAL)
-  LAND TO BE ACQUIRED/RESEVED FOR PARKING
-  PADDY FIELDS
-  WATER COURSES



WIDTH OF ROAD	BUILDING LINE
18M AND ABOVE	4.50M.
LESS THAN 18M.	3.00M.

# DETAILED TOWN PLANNING SCHEME FOR STADIUM AND SURROUNDINGS - THIRUVALLA

THIRUVALLA MUNICIPALITY

DEPARTMENT OF TOWN PLANNING  
OFFICE OF THE CHIEF TOWN PLANNER, THIRUVANANTHAPURAM

SECRETARY TO GOVERNMENT  
LOCAL ADMINISTRATION  
GOVERNMENT OF KERALA

engineer
commissioner
chairman
asst town planner
*Helena*  
town planner
*29/1/74*  
town planner
*Raja*  
chief town planner
*18.11.74*  
chief town planner