















# DETAILED TOWN PLANNING SCHEME FOR KANNANKULANGARA SOUTH - WEST EXTENSION

SUB TITLE

MAP DSN/2

## LEGEND


-  SCHEME BOUNDARY
-  VILLAGE BOUNDARY
-  SURVEY BOUNDARY
-  SUB DIVISION BOUNDARY
-  EXISTING ROADS 2 LANES
-  AREA TO BE RESERVED FOR ROADS
-  AREA TO BE ACQUIRED FOR ROADS
-  AREA TO BE RESERVED FOR PUBLIC & SEMI PUBLIC
-  AREA TO BE RESERVED FOR INDUSTRIAL USE
-  AREA TO BE RESERVED FOR RESIDENTIAL USE
-  AREA TO BE ACQUIRED FOR RESIDENTIAL USE
-  AREA TO BE RESERVED FOR GREENSTRIP
-  WATER COURSES
-  AREA TO BE RESERVED FOR MIXED USE (INDUSTRIAL & RESIDENTIAL)

D.T.P. SCHEME FOR ERATTACHIRA - CHETTIYANGADI AREA

D.T.P. SCHEME FOR KANNANKULANGARA



## NOTES



## DEPARTMENT OF TOWN PLANNING

### DISTRICT PLANNING UNIT TRICHUR

VENKATAPRANANK P. PREPARED BY  
 GEORGE THOMAS DRAWN BY  
 NANDAKUMAR ASST. TOWN PLANNER  
 T.V. PAUL JR. TOWN PLANNER  
 K.S. NADARAJAN SR. TOWN PLANNER

### OFFICE OF THE CHIEF TOWN PLANNER, TRIVANDRUM.

ASST. TOWN PLANNER  
 TOWN PLANNER  
 JR. TOWN PLANNER  
 SENIOR TOWN PLANNER  
 CHIEF TOWN PLANNER

### TRICHUR DEVELOPMENT AUTHORITY

SECRETARY  
 CHAIRMAN